

+NOTICE!!

These documents have been scanned!

Do not place un-scanned documents beneath this notice!

Do not remove this notice from this file!

GPO Jacket No. 560-102
Print Order 61549
Rise Business Services, LLC
Job=AZ15 9/20/2019



Box Number= AZ15261



Claim Begin-End: AMC047300-AMC047374

1 Initial Receipt



AZ15261-1

AMC047300-AMC048521

UNITED STATES
DEPARTMENT OF THE INTERIOR
BUREAU OF LAND MANAGEMENT

RECEIPT AND ACCOUNTING ADVICE

NO. 2096146

WG/AZ 08/22/94
OK
5,500.00

Subject: CLAIM MAINTENANCE FEE 1995 (55)

2 83 13

Applicant:
ASARCO INC.
BOX 5747
TUCSON AZ. 85703

SAME CK. 005341

Remitter: 792-3010

Assignor:

LEASE MANAGEMENT DATA									
<input type="checkbox"/> NEW <input type="checkbox"/> UPDATE <input type="checkbox"/> PAYMENT									
ORIGINAL SERIAL NO.	ASG.	TYPE	ST.	CTY.	FUND SYMBOL			ACRES/UNITS	RATE
AMC 47329, ET AL									
AMOUNT	ANV. DATE	EXP. DATE	BILL CYC.	S/C	DISTRICT	NEXT BILL	MISC. DATA	U of M	ACTUAL UNITS
ASSIGNMENT SERIAL NO.	ASG.	TYPE	ST.	CTY.	FUND SYMBOL			ACRES/UNITS	RATE
AMOUNT	ANV. DATE	EXP. DATE	BILL CYC.	S/C	DISTRICT	NEXT BILL	MISC. DATA	U of M	ACTUAL UNITS

APPLY REMITTANCE

ACTION	FUND SYMBOL	CTY.	AMOUNT
FILING FEE			
RENTAL			
UNEARNED			
REFUND			
TOTAL			
AMOUNT DUE			

Remarks:

AMC 47320-47374

BY: _____ DATE: _____

Lease in Escrow?
 KGS?
 Auto Escalates?
 Auto Renew?

Of Interest?
 Operating Rights?
 Operator
 Bond Filed?

FOR MMS USE ONLY

BILLEE NUMBER	FOREST REFUGE
OCS SECTION CODE	

UNITED STATES
DEPARTMENT OF THE INTERIOR
BUREAU OF LAND MANAGEMENT

Form 1370-20
(November 1967)

No. 946052

07-09-79

DATE

PARENT SERIAL NUMBER

ASSIGNMENT SERIAL NUMBER

Mining Claim Location Notices(75): Jennie No. 1 et al SUBJECT

APPLICANT:

REMITTER IF DIFFERENT THAN APPLICANT:

Casa Grande Copper Co.
P.O. Box 15787
Salt Lake City, UT 84115

Indexed
A MC 47300 thru A MC 47374

PURPOSE	FUND SYMBOL	AMOUNT
FILING FEE EARNED	140850	375.00
ADVANCE FILING FEE AND/OR RENTAL	14X6800	

ACRES	COUNTY	EFFECTIVE DATE	OLD LEASE	NEW LEASE
NEW LEASE				

	FUND SYMBOL	COUNTY	AMOUNT
APPLY: FILING FEE	140850		
RENTAL			
REFUND			
TOTAL			
REMARKS			

ASSIGNMENT: COMPLETE AREA

PORTION OF AREA: ASSIGNED AREA

RETAINED AREA

OF INTEREST BUT NOT OF SPECIFIC AREA:

BOND FILED

NO BOND FILED

BY _____ DATE _____

DO NOT ACCEPT THIS COPY AS A RECEIPT

ACCOUNTING ADVICE COPY

UNITED STATES
DEPARTMENT OF THE INTERIOR
BUREAU OF LAND MANAGEMENT

No. 946052

Form 1370-20
(November 1967)

07-09-79 _____ DATE

_____ PARENT SERIAL NUMBER

_____ ASSIGNMENT SERIAL NUMBER

Mining Claim Location Notices(75): Jennie No. 1 et al SUBJECT
APPLICANT: _____ REMITTER IF DIFFERENT THAN APPLICANT: _____

Casa Grande Copper Co.
P.O. Box 15787
Salt Lake City, UT 84115

Indexed
A MC 47300 thru A MC 47374

PURPOSE	FUND SYMBOL	AMOUNT
FILING FEE EARNED	140850	375.00
ADVANCE FILING FEE AND/OR RENTAL	14X6800	

ACRES	COUNTY	EFFECTIVE DATE	OLD LEASE	NEW LEASE
NEW LEASE _____	_____	_____	_____	_____

	FUND SYMBOL	COUNTY	AMOUNT
APPLY: FILING FEE	140850	_____	_____
ASSIGNMENT: COMPLETE AREA <input type="checkbox"/>	RENTAL	_____	_____

PORTION OF AREA: ASSIGNED AREA	_____	_____	_____
REFUND	_____	_____	_____

RETAINED AREA	_____	_____	_____
TOTAL	_____	_____	_____
REMARKS	_____		

OF INTEREST BUT NOT OF SPECIFIC AREA:

BOND FILED

NO BOND FILED

BY _____ DATE _____

DO NOT ACCEPT THIS COPY AS A RECEIPT
CASE FOLDER COPY

NOTICE!!

These documents have been scanned!

Do not place un-scanned documents beneath this notice!

Do not remove this notice from this file!

GPO Jacket No. 560-102
Print Order 61549
Rise Business Services, LLC
Job=AZ15 9/20/2019



Box Number= AZ15261



Claim Begin-End: AMC047300-AMC047374

2 Correspondence



AZ15261-1

AMC047300-AMC048521

**NO
DOCUMENTS
FOUND**

NO DOCUMENTS FOUND
NO DOCUMENTS FOUND

NOTICE!!

These documents have been scanned!

Do not place un-scanned documents beneath this notice!

Do not remove this notice from this file!

GPO Jacket No. 560-102
Print Order 61549
Rise Business Services, LLC
Job=AZ15 9/20/2019



Box Number= AZ15261



Claim Begin-End: AMC047300-AMC047374

3 Transfers



AZ15261-1

AMC047300-AMC048521

**NO
DOCUMENTS
FOUND**

NO DOCUMENTS FOUND
NO DOCUMENTS FOUND

NOTICE!!

These documents have been scanned!

Do not place un-scanned documents beneath this notice!

Do not remove this notice from this file!

GPO Jacket No. 560-102
Print Order 61549
Rise Business Services, LLC
Job=AZ15 9/20/2019



Box Number= AZ15261



Claim Begin-End: AMC047300-AMC047374

4 Annual Filings



AZ15261-1

AMC047300-AMC048521



47300

RECEIVED
BLM AZ STATE OFFICE

2016 AUG 17 A 10:17

Direct Dial: (520) 798-7796

RBarnes@asarco.com

PHOENIX, ARIZONA

Robin E. Barnes
Corporate Land Manager

August 15, 2016

Via Federal Express

Arizona State Office
Bureau of Land Management, Ste. 800
One North Central Avenue
Phoenix, AZ 85004-4427
602-417-9200

**RE: Notice of Intent to Hold and Payment of Annual Claim Maintenance Fee
for 2016/2017**

Dear Sir or Madam:

This will serve as notice that ASARCO LLC, a Delaware limited liability company, whose address for purposes of this filing is **5285 East Williams Circle, Ste. 2000, Tucson, AZ 85711** intends to hold the 55 mining claims and/or mill sites located in Pinal County, Arizona, described in Exhibit A attached herewith, by payment of the annual claim maintenance fee of \$155.00 per claim or site. Therefore, enclosed is our check in the amount of \$8,525.00 to pay the appropriate claim maintenance fees for the assessment year beginning on September 1, 2016.

Please return a date-stamped copy of this letter and a receipt verifying payment has been received by your office to me at 5285 East Williams Circle, Ste. 2000, Tucson, AZ 85711.

Thank you for your assistance and please feel free to contact me with any questions or concerns.

Sincerely,

Robin E. Barnes, RL/CP
Corporate Land Manager

reb
Enclosures

RECEIPT #

36.33788

AUG 19 2016

BY: Ram

EXHIBIT A

ASARCO LLC
 LODGE MINING CLAIMS LOCATED IN PINAL COUNTY, ARIZONA
 SANTA CRUZ CLAIM GROUP

RECEIVED
 ARIZONA STATE OFFICE
 2016 AUG 17 A 10:17

No.	Name of Claim	BLM Serial No. AMC	Section	Township	Range	Block	Range
1	NIK #1	47329	23	6 South	4 East	761	127
2	NIK #2	47330	23	6 South	4 East	761	128
3	NIK #3	47331	23	6 South	4 East	761	129
4	NIK #4	47332	23	6 South	4 East	761	130
5	NIK #5	47333	23	6 South	4 East	761	131
6	NIK #6	47334	23	6 South	4 East	761	132
7	NIK #7	47335	23	6 South	4 East	761	133
8	NIK #8	47336	23	6 South	4 East	761	134
9	NIK #9	47337	23	6 South	4 East	761	135
10	NIK #10	47338	23	6 South	4 East	761	136
11	NIK #11	47339	23	6 South	4 East	761	137
12	NIK #12	47340	23	6 South	4 East	761	138
13	NIK #13	47341	23	6 South	4 East	761	139
14	NIK #14	47342	23	6 South	4 East	761	140
15	NIK #15	47343	23	6 South	4 East	761	141
16	NIK #16	47344	23	6 South	4 East	761	142
17	NIK #17	47345	23	6 South	4 East	761	143
18	NIK #18	47346	23	6 South	4 East	761	144
19	NIK #19	47347	24	6 South	4 East	761	145
20	NIK #20	47348	24	6 South	4 East	761	146
21	NIK #21	47349	24	6 South	4 East	761	147
22	NIK #22	47350	24	6 South	4 East	761	148
23	NIK #23	47351	24	6 South	4 East	761	149
24	NIK #24	47352	24	6 South	4 East	761	150
25	NIK #25	47353	24	6 South	4 East	761	151
26	NIK #26	47354	24	6 South	4 East	761	152
27	NIK #27	47355	24	6 South	4 East	761	153
28	NIK #28	47356	24	6 South	4 East	761	154
29	NIK #29	47357	24	6 South	4 East	761	155
30	NIK #30	47358	24	6 South	4 East	761	156
31	NIK #31	47359	24	6 South	4 East	761	157
32	NIK #32	47360	24	6 South	4 East	761	158
33	NIK #33	47361	24	6 South	4 East	761	159
34	NIK #34	47362	24	6 South	4 East	761	160
35	NIK #35	47363	24	6 South	4 East	761	161
36	NIK #36	47364	24	6 South	4 East	761	162
37	NIK #37	47365	12	6 South	4 East	761	163
38	NIK #38	47366	12	6 South	4 East	761	164

EXHIBIT A

	Name of Claim	BLM Serial No. AMC	Section	Township	Range	Book	Page No.
39	NIK #39	47367 7	12	6 South	4 East	761	165
40	NIK #40	47368	12	6 South	4 East	761	166
41	NIK #41	47369	12	6 South	4 East	761	167
42	NIK #50	47370	12	6 South	4 East	761	176
43	NIK #51	47371	12	6 South	4 East	761	177
44	NIK #52	47372	12	6 South	4 East	761	178
45	NIK #53	47373	12	6 South	4 East	761	179
46	NIK #54	47374 J	12	6 South	4 East	761	180
47	CHAVO #42	47320 7	12	6 South	4 East	785	415
48	CHAVO #43	47321	12	6 South	4 East	785	416
49	CHAVO #44	47322	12	6 South	4 East	785	417
50	CHAVO #45	47323	12	6 South	4 East	785	418
51	CHAVO #46	47324	12	6 South	4 East	785	419
52	CHAVO #47	47325	12	6 South	4 East	785	420
53	CHAVO #48	47326	12	6 South	4 East	785	421
54	CHAVO #49	47327	12	6 South	4 East	785	422
55	CHAVO #55	47328 J	12	6 South	4 East	785	414

RECEIVED
BLM AZ STATE OFFICE
2016 AUG 17 A D 17
PHOENIX, ARIZONA

Align top of FedEx Express® Shipping Label

Press here to seal. Press here to seal. Press here to seal.

Page 1 of 1

ORIGIN ID:PGAA (520) 798-7721
JACQUELINE HAAS
ASARCO
5285 EAST WILLIAMS CIRCLE
SUITE 2000
TUCSON, AZ 85711
UNITED STATES US

SHIP DATE: 15AUG16
ACTWGT: 1.00 LB
CAD: 106058295/INET3790

BILL SENDER

TO ARIZONA STATE OFFICE
BUREAU OF LAND MANAGEMENT
ONE NORTH CENTRAL AVENUE
SUITE 800
PHOENIX AZ 85004

544117137014EB

(602) 417-9200 REF: AZ MC MAINTENANCE
INV. DEPT:
PO:



WED - 17 AUG 4:30P

TRK# 7769 9524 1265
0201

** 2DAY **

SH ZSYA

85004
AZ-US PHX



PHOENIX, ARIZONA

2016 AUG 17 AM 10:16



**United States Department of the Interior
Bureau of Land Management**

DIV OF LANDS, MINRLS & ENERGY
ONE N CENTRAL AVE
PHOENIX, AZ 85004 -4427
Phone: 602-417-9200

Receipt

No: 3633788

Transaction #: 3737260	
Date of Transaction: 08/17/2016	
CUSTOMER:	
ASARCO LLC 5285 E WILLIAMS CIR STE 2000 TUCSON,AZ 85711-7711 US	

LINE #	QTY	DESCRIPTION	REMARKS	UNIT PRICE	TOTAL
1	1.00	LOCATABLE MINERALS / MINING CLAIMS- NOT NEW-UNADJUD,ONE AUTH NO. ONLY / MINING CLAIM MONEY RECEIVED CASES: AMC47329/\$8525.00	NOI/MAINT FEE 2017 - 55	- n/a -	8525.00
TOTAL:					\$8,525.00

PAYMENT INFORMATION					
1	AMOUNT:	8525.00	POSTMARKED:	08/15/2016	
	TYPE:	CHECK	RECEIVED:	08/17/2016	
	CHECK NO:	1500018718			
	NAME:	ASARCO LLC 5285 E WILLIAMS CIR STE 2000 TUCSON AZ 85711-7711 US			

REMARKS

This receipt was generated by the automated BLM Collections and Billing System and is a paper representation of a portion of the official electronic record contained therein.

47300



Robin E. Barnes
Corporate Land Manager

Direct Dial: (520) 798-7796
RBarnes@asarco.com

August 5, 2015

Via Federal Express

Arizona State Office
Bureau of Land Management, Ste. 800
One North Central Avenue
Phoenix, AZ 85004-4427
602-417-9200

RECEIVED
BLM AZ STATE OFFICE
2015 AUG -7 A 10:26
PHOENIX, ARIZONA

RE: Notice of Intent to Hold and Payment of Annual Claim Maintenance Fee for 2015/ 2016

Dear Sir or Madam:

This will serve as notice that ASARCO LLC, a Delaware limited liability company, whose address for purposes of this filing is **5285 East Williams Circle, Ste. 2000, Tucson, AZ 85711** intends to hold the 55 mining claims and/or mill sites located in Pinal County, Arizona, described in Exhibit A attached herewith, by payment of the annual claim maintenance fee of \$155.00 per claim or site. Therefore, enclosed is our check in the amount of \$8,525.00 to pay the appropriate claim maintenance fees for the assessment year beginning on September 1, 2015.

Please return a date-stamped copy of this letter and a receipt verifying payment has been received by your office to me at 5285 East Williams Circle, Ste. 2000, Tucson, AZ 85711.

Thank you for your assistance and please feel free to contact me with any questions or concerns.

Sincerely,
Robin E Barnes
Robin E. Barnes, RL/CP
Corporate Land Manager

reb
Enclosures

ENTERED
AUG 11 2015
BY: *Ran*

4336 3853

EXHIBIT A

**ASARCO LLC
LODE MINING CLAIMS LOCATED IN PINAL COUNTY, ARIZONA
SANTA CRUZ CLAIM GROUP**

No.	Name of Claim	BLM Serial No. AMC	Section	Township	Range	Book	Page No.
1	NIK #1	47329 ¹	23	6 South	4 East	761	127
2	NIK #2	47330	23	6 South	4 East	761	128
3	NIK #3	47331	23	6 South	4 East	761	129
4	NIK #4	47332	23	6 South	4 East	761	130
5	NIK #5	47333	23	6 South	4 East	761	131
6	NIK #6	47334	23	6 South	4 East	761	132
7	NIK #7	47335	23	6 South	4 East	761	133
8	NIK #8	47336	23	6 South	4 East	761	134
9	NIK #9	47337	23	6 South	4 East	761	135
10	NIK #10	47338	23	6 South	4 East	761	136
11	NIK #11	47339	23	6 South	4 East	761	137
12	NIK #12	47340	23	6 South	4 East	761	138
13	NIK #13	47341	23	6 South	4 East	761	139
14	NIK #14	47342	23	6 South	4 East	761	140
15	NIK #15	47343	23	6 South	4 East	761	141
16	NIK #16	47344	23	6 South	4 East	761	142
17	NIK #17	47345	23	6 South	4 East	761	143
18	NIK #18	47346	23	6 South	4 East	761	144
19	NIK #19	47347	24	6 South	4 East	761	145
20	NIK #20	47348	24	6 South	4 East	761	146
21	NIK #21	47349	24	6 South	4 East	761	147
22	NIK #22	47350	24	6 South	4 East	761	148
23	NIK #23	47351	24	6 South	4 East	761	149
24	NIK #24	47352	24	6 South	4 East	761	150
25	NIK #25	47353	24	6 South	4 East	761	151
26	NIK #26	47354	24	6 South	4 East	761	152
27	NIK #27	47355	24	6 South	4 East	761	153
28	NIK #28	47356	24	6 South	4 East	761	154
29	NIK #29	47357	24	6 South	4 East	761	155
30	NIK #30	47358	24	6 South	4 East	761	156
31	NIK #31	47359	24	6 South	4 East	761	157
32	NIK #32	47360	24	6 South	4 East	761	158
33	NIK #33	47361	24	6 South	4 East	761	159
34	NIK #34	47362	24	6 South	4 East	761	160
35	NIK #35	47363	24	6 South	4 East	761	161
36	NIK #36	47364	24	6 South	4 East	761	162
37	NIK #37	47365	12	6 South	4 East	761	163
38	NIK #38	47366	12	6 South	4 East	761	164
39	NIK #39	47367	12	6 South	4 East	761	165
40	NIK #40	47368	12	6 South	4 East	761	166

PINAL COUNTY ARIZONA
 DEPARTMENT OF MINES
 2014 AUG 15 10:15 AM

EXHIBIT A

41	NIK #41	47369 7	12	6 South	4 East	761	167
42	NIK #50	47370	12	6 South	4 East	761	176
43	NIK #51	47371	12	6 South	4 East	761	177
44	NIK #52	47372	12	6 South	4 East	761	178
45	NIK #53	47373	12	6 South	4 East	761	179
46	NIK #54	47374 J	12	6 South	4 East	761	180
47	CHAVO #42	47320 7	12	6 South	4 East	785	415
48	CHAVO #43	47321	12	6 South	4 East	785	416
49	CHAVO #44	47322	12	6 South	4 East	785	417
50	CHAVO #45	47323	12	6 South	4 East	785	418
51	CHAVO #46	47324	12	6 South	4 East	785	419
52	CHAVO #47	47325	12	6 South	4 East	785	420
53	CHAVO #48	47326	12	6 South	4 East	785	421
54	CHAVO #49	47327	12	6 South	4 East	785	422
55	CHAVO #55	47328 J	12	6 South	4 East	785	414

PHOENIX, ARIZONA

2016 APR - 7 A 10 21

RECEIVED
CLERK OF SUPERIOR COURT

United States Department of the Interior
Bureau of Land Management
 LANDS/RECREATION & PLANNING
 ONE N CENTRAL AVE
 PHOENIX, AZ 85004 -2203
 Phone: 602-417-9200

Receipt

No: 3362855

Transaction #: 3460866	
Date of Transaction: 08/10/2015	
CUSTOMER:	
ASARCO LLC 5285 E WILLIAMS CIR STE 2000 TUCSON, AZ 85711-7711 US	

LINE #	QTY	DESCRIPTION	REMARKS	UNIT PRICE	TOTAL
1	1.00	LOCATABLE MINERALS / MINING CLAIMS- NOT NEW-UNADJUD, ONE AUTH NO. ONLY / MINING CLAIM MONEY RECEIVED CASES: AMC47329/\$8525.00	MAINT 2016/55	- n/a -	8525.00
TOTAL:					\$8,525.00

PAYMENT INFORMATION					
1	AMOUNT:	8525.00	POSTMARKED:	08/05/2015	
	TYPE:	CHECK	RECEIVED:	08/07/2015	
	CHECK NO:	1810			
	NAME:	ASARCO LLC 5285 E WILLIAMS CIR STE 2000 TUCSON AZ 85711-7711 US			

REMARKS

This receipt was generated by the automated BLM Collections and Billing System and is a paper representation of a portion of the official electronic record contained therein.

ENTERED
 AUG 11 2015
 BY: *R Am*

®

S

FedEx Package Express **US Airbill**

FedEx Tracking Number **8047 3610 2297**

200

1 From
 Date 8/5/15
 Sender's Name ROBIN BARNES Phone 520 798-7523
 Company ASARC LLC
 Address 5200 E WILLIAMS CIR STE 2000 Dept./Floor/Suite
 City TUSON State AZ ZIP 85711-7711

2 Your Internal Billing Reference

3 To
 Recipient's Name BUREAU OF LAND MGMT Phone 602 417-9200
 Company ARIZONA STATE O FICE (PUBLIC ROOM)
 Address One N. Central Ave Dept./Floor/Suite/Room
 We cannot deliver to P.O. boxes or P.O. ZIP codes.
 Address Ste 300
 Use this line for the HOLD location address or for continuation of your shipping address.
 City PHOENIX State AZ ZIP 35004

0113122026



8047 3610 2297

fedex.com 1.800.GoFedEx 1.800.463.3339

MUR 1

0215

Recipient's Copy

4 Express Package Service * To most locations. NOTE: Service order may be changed. Please select carefully.

Next Business Day

FedEx First Overnight
Earliest business day delivery to select locations. For eligibility, see FedEx.com. Monday or ~~or~~ 2P/US delivery is selected.

FedEx Priority Overnight
Next business day delivery. Shipments will be delivered on Monday through ~~or~~ SATURDAY Delivery is selected.

FedEx Standard Overnight
Next business afternoon. Saturday Delivery NOT available.

2 or 3 Business Days

FedEx 2Day A.M.
Second business morning. Saturday Delivery NOT available.

FedEx 2Day
Second business afternoon. Thursday shipments will be delivered on Monday unless SATURDAY Delivery is selected.

FedEx Express Saver
Third business day. Saturday Delivery NOT available.

5 Packaging * Declared value limit \$500.

FedEx Envelope* FedEx Pak* FedEx Box FedEx Tube Other

6 Special Handling and Delivery Signature Options

SATURDAY Delivery
* 2015 available for FedEx Standard Overnight, FedEx 2Day A.M. or 1st class Express Saver.

Signature Required
Package may be left without obtaining a signature for delivery.

Direct Signature
Shipper's address must appear on package for delivery. Fee applies.

Indirect Signature
If recipient is not at a neighborhood address, sign for delivery for authorized individuals only. Fee applies.

Does this shipment contain dangerous goods?

No Yes
One box must be checked. All other attached Shipper's Declaration not required.

Yes Shipper's Declaration not required.

Dry Ice
Dry Ice & UN 1825 x kg

Cargo Aircraft Only

7 Payment Bill to: Enter FedEx Acct. No. or Credit Card No. below. Obtain receipt Acct. No.

Sender Acct. No. or Sender's Bill to Bill to Recipient Third Party Credit Card Cash/Check

Total Packages Total Weight Credit Card Auth.

Our liability is limited to US\$100 unless you declare a higher value. See the current FedEx Service Guide for details.

fedex.com 1.800.GoFedEx 1.800.463.3339

RT **274** 4 **D**
 ST **10.3** 15:00 **2297**
 08.07

FedEx Express

earthsmart

FedEx carbon-neutral
envelope shipping

Align top of FedEx Express® shipping label here.

FedEx
TRK# 8047 3610 2297
0215

THU - 06 AUG AA
STANDARD OVERNIGHT

XH ZSYA

85004
AZ-US
PHX



FID 753672 05AUG15 TUSA 537C1/FECA/EE4B

Envelope

PHOENIX, ARIZONA

2015 AUG - 7 A 10: 18

RECEIVED
BLM AZ STATE OFFICE

Align bottom of peel-and-stick airbill or pouch here.

Amc 17283
333007
47300



July 17, 2014

Arizona State Office
Bureau of Land Management
Department of the Interior
Suite 800
One North Central Avenue
Phoenix, AZ 85004-4427
602-417-9200

Notice of Intent to Hold and Payment of Annual Claim Maintenance Fee 2014/2015

Dear Sir or Madam:

The Final Rule related to "Required Fees for Mining Claims and Sites", as published in the Federal Register June 30, 2014, requires an annual maintenance fee of \$155.00 for each unpatented mining claim and mill site located and held under the General Mining Law of 1872.

This will serve as notice that ASARCO LLC, a Delaware Limited Liability Company, whose address for purposes of this filing is **5285 East Williams Circle, Suite 2000, Tucson, AZ 85711** intends to hold the 73 mining claims and / or mill sites described in Exhibit A and Exhibit B attached herewith, by payment of the annual claim maintenance fee of \$155.00 per claim or site. The total amount owed therefore is \$11,315.00. A check in the amount of \$11,315.00 is enclosed herewith to hold these claims for the year ending September 1, 2015.

The attached Exhibit A and Exhibit B lists the individual claim names, BLM serial numbers and the book and page number for the county records. The claims and/or sites are located in Pinal County and Santa Cruz County, Arizona.

The recorded documents and any notices of acknowledgments concerning the above mentioned claims should be sent to my attention at the address listed above.

Sincerely,

J. Chris Pfahl
Corporate Land Manager
Enclosures

NO. OF CLAIMS 73
AMOUNT \$11,315.00
RECEIPT NO. 3058592
INIT. CPH
**** BLM-ASO****

ENTERED
AUG 01 2014
BY: [Signature]

2014 JUL 29 10:51
BLM-ASO

EXHIBIT A

**ASARCO LLC
LODE MINING CLAIMS
SANTA CRUZ COUNTY, ARIZONA**

**VENTURA
CLAIM GROUP**

**Name of Claim Docket Page Nos. BLM Serial
No. No. No. No. AMC**

1	West 137N	174	58	17334
2	West 138N	174	59	17335
3	West 139A	60	251	17306
4	West 140A	60	252	17307
5	West 141A	60	253	17308
6	West 142A	60	254	17309
7	West 143	57	572	17283
8	West 166	56	166	17289
9	West 168	56	168	17291
10	West 170	56	170	17293
11	M-129	659	550	333007
12	M-130	659	552	333008
13	M131	659	554	333009
14	M-132	659	556	333010
15	M-133	659	558	333011
16	M-134	659	560	333012
17	M-135	659	562	333013
18	M-136	659	564	333014

7/11/01
184 of 201
184 of 201

EXHIBIT B

**ASARCO LLC
LODE MINING CLAIMS
PINAL COUNTY, ARIZONA**

**SANTA CRUZ
CLAIM GROUP**

**BLM Serial
Name of Claim Book Page Nos. No. AMC**

	Name of Claim	Book	Page Nos.	No. AMC
1	NIK #1	761	127	47329
2	NIK #2	761	128	47330
3	NIK #3	761	129	47331
4	NIK #4	761	130	47332
5	NIK #5	761	131	47333
6	NIK #6	761	132	47334
7	NIK #7	761	133	47335
8	NIK #8	761	134	47336
9	NIK #9	761	135	47337
10	NIK #10	761	136	47338
11	NIK #11	761	137	47339
12	NIK #12	761	138	47340
13	NIK #13	761	139	47341
14	NIK #14	761	140	47342
15	NIK #15	761	141	47343
16	NIK #16	761	142	47344
17	NIK #17	761	143	47345
18	NIK #18	761	144	47346
19	NIK #19	761	145	47347
20	NIK #20	761	146	47348
21	NIK #21	761	147	47349
22	NIK #22	761	148	47350
23	NIK #23	761	149	47351
24	NIK #24	761	150	47352
25	NIK #25	761	151	47353
26	NIK #26	761	152	47354
27	NIK #27	761	153	47355
28	NIK #28	761	154	47356
29	NIK #29	761	155	47357
30	NIK #30	761	156	47358
31	NIK #31	761	157	47359
32	NIK #32	761	158	47360
33	NIK #33	761	159	47361
34	NIK #34	761	160	47362
35	NIK #35	761	161	47363
36	NIK #36	761	162	47364
37	NIK #37	761	163	47365
38	NIK #38	761	164	47366
39	NIK #39	761	165	47367

2014 JUN 23 P. 4731

EXHIBIT B

**ASARCO LLC
LODE MINING CLAIMS
PINAL COUNTY, ARIZONA**

**SANTA CRUZ
CLAIM GROUP**

**Name of Claim Book Page Nos. BLM Serial
No. No. AMC**

40	NIK #40	761	166	47368
41	NIK #41	761	167	47369
42	NIK #50	761	176	47370
43	NIK #51	761	177	47371
44	NIK #52	761	178	47372
45	NIK #53	761	179	47373
46	NIK #54	761	180	47374
47	CHAVO #42	785	415	47320
48	CHAVO #43	785	416	47321
49	CHAVO #44	785	417	47322
50	CHAVO #45	785	418	47323
51	CHAVO #46	785	419	47324
52	CHAVO #47	785	420	47325
53	CHAVO #48	785	421	47326
54	CHAVO #49	785	422	47327
55	CHAVO #55	785	414	47328

United States Department of the Interior
Bureau of Land Management
 LANDS/RECREATION & PLANNING
 ONE N CENTRAL AVE
 PHOENIX, AZ 85004 -2203
 Phone: 602-417-9200



Receipt

No: 3088592

Transaction #: 3179961	
Date of Transaction: 07/30/2014	
CUSTOMER:	
ASARCO LLC 5285 E WILLIAMS CIR STE 2000 TUCSON, AZ 85711-7711 US	

LINE #	QTY	DESCRIPTION	REMARKS	UNIT PRICE	TOTAL
1	1.00	LOCATABLE MINERALS / MINING CLAIMS-NOT NEW-UNADJUD, ONE AUTH NO. ONLY / MINING CLAIM MONEY RECEIVED CASES: AMC17334/\$11315.00	MAINT FEE PYMNT (73) 2015	- n/a -	11315.00
TOTAL:					\$11,315.00

PAYMENT INFORMATION			
1	AMOUNT:	11315.00	POSTMARKED: 07/25/2014
	TYPE:	CHECK	RECEIVED: 07/29/2014
	CHECK NO:	0000131260	
	NAME:	ASARCO LLC 5285 E WILLIAMS CIR STE 2000 TUCSON AZ 85711-7711 US	

REMARKS

This receipt was generated by the automated BLM Collections and Billing System and is a paper representation of a portion of the official electronic record contained therein.



5285 E. Williams Circle, Suite 2000
Tucson, Arizona 85711



RECEIVED
BLM AZ STATE OFFICE
2014 JUL 29 P 1:59
PHOENIX, ARIZONA

Arizona State Office
Bureau of Land Management
Department of the Interior
One North Central Avenue, Suite 800
Phoenix, AZ 85004-4427



17283
~~333007~~
47300

July 17, 2013

Arizona State Office
Bureau of Land Management
Department of the Interior
Suite 800
One North Central Avenue
Phoenix, AZ 85004-4427
602-417-9200

RECEIVED
BLM AZ STATE OFFICE
2013 JUL 19 A 9:58
PHOENIX, ARIZONA

Notice of Intent to Hold and Payment of Annual Claim Maintenance Fee 2013/2014

Dear Sir or Madam:

The Final Rule as published in the Federal Register implements provisions of the Interior Department and related agencies, Appropriations Act of 2003 (the "Act") requires an annual rental fee of \$140.00 for each unpatented mining claim and site located and held under the General Mining Law of 1872.

This will serve as notice that ASARCO LLC, a Delaware limited liability company, whose address for purposes of this filing is **5285 East Williams Circle, Suite 2000, Tucson, AZ 85711** intends to hold the 18 mining claims and / or mill sites described in Exhibit A attached herewith, by payment of the annual claim maintenance fee of \$140.00 per claim or site. The total amount owed therefore is \$2,520.00. A check is enclosed herewith and submitted as payment of the rental fee in lieu of assessment work, to hold these claims for the year ending September 1, 2014.

The attached Exhibit A lists the individual claim names, BLM serial numbers, and the book and page number for the county records. The claims and/or sites are located in Santa Cruz County, AZ

The recorded documents and any notices of acknowledgments concerning the above mentioned claims should be sent to my attention at the address listed above.

Sincerely,

J. Chris Pfahl
Corporate Land Manager
Enclosures

NO. OF CLAIMS 18
AMOUNT \$2520.00
RECEIPT NO. 2836757
INIT. CP

** BLM-ASO**

RE 8-6-13
ENTERED IN COMPUTER

EXHIBIT A

**ASARCO LLC
LODE MINING CLAIMS
SANTA CRUZ COUNTY, ARIZONA**

**VENTURA
CLAIM GROUP**

**Name of Claim Docket Page Nos. BLM Serial
No. AMC**

	Name of Claim	Docket	Page Nos.	BLM Serial No. AMC
1	West 137N	174	58	17334
2	West 138N	174	59	17335
3	West 139A	60	251	17306
4	West 140A	60	252	17307
5	West 141A	60	253	17308
6	West 142A	60	254	17309
7	West 143	57	572	17283
8	West 166	56	166	17289
9	West 168	56	168	17291
10	West 170	56	170	17293
11	M-129	659	550	333007
12	M-130	659	552	333008
13	M131	659	554	333009
14	M-132	659	556	333010
15	M-133	659	558	333011
16	M-134	659	560	333012
17	M-135	659	562	333013
18	M-136	659	564	333014

PHOENIX, ARIZONA

2013 JUL 19 A 9:58

RECEIVED
BLM AZ STATE OFFICE



July 17, 2013

Arizona State Office
Bureau of Land Management
Department of the Interior
Suite 800
One North Central Avenue
Phoenix, AZ 85004-4427
602-417-9200

RECEIVED
BLM AZ STATE OFFICE
2013 JUL 19 A 9:51
PHOENIX, ARIZONA

Notice of Intent to Hold and Payment of Annual Claim Maintenance Fee 2013/2014

Dear Sir or Madam:

The Final Rule as published in the Federal Register implements provisions of the Interior Department and related agencies, Appropriations Act of 2003 (the "Act") requires an annual rental fee of \$140.00 for each unpatented mining claim and site located and held under the General Mining Law of 1872.

This will serve as notice that ASARCO LLC, a Delaware limited liability company, whose address for purposes of this filing is **5285 East Williams Circle, Suite 2000, Tucson, AZ 85711** intends to hold the 55 mining claims and / or mill sites described in Exhibit A attached herewith, by payment of the annual claim maintenance fee of \$140.00 per claim or site. The total amount owed therefore is \$7,700.00. A check is enclosed herewith and submitted as payment of the rental fee in lieu of assessment work, to hold these claims for the year ending September 1, 2014.

The attached Exhibit A lists the individual claim names, BLM serial numbers and the book and page number for the county records. The claims and/or sites are located in Pinal County, AZ

The recorded documents and any notices of acknowledgments concerning the above mentioned claims should be sent to my attention at the address listed above.

Sincerely,


J. Chris Pfahl
Corporate Land Manager
Enclosures

NO. OF CLAIMS 55
AMOUNT \$10,220.00
RECEIPT NO. 2836257
INIT. CPH
** BLM-ASO**

EXHIBIT A

**ASARCO LLC
LODE MINING CLAIMS
PINAL COUNTY, ARIZONA**

**SANTA CRUZ
CLAIM GROUP**

Name of Claim Book Page Nos. BLM Serial No. AMC

	Name of Claim	Book	Page Nos.	BLM Serial No. AMC
1	NIK #1	761	127	47329
2	NIK #2	761	128	47330
3	NIK #3	761	129	47331
4	NIK #4	761	130	47332
5	NIK #5	761	131	47333
6	NIK #6	761	132	47334
7	NIK #7	761	133	47335
8	NIK #8	761	134	47336
9	NIK #9	761	135	47337
10	NIK #10	761	136	47338
11	NIK #11	761	137	47339
12	NIK #12	761	138	47340
13	NIK #13	761	139	47341
14	NIK #14	761	140	47342
15	NIK #15	761	141	47343
16	NIK #16	761	142	47344
17	NIK #17	761	143	47345
18	NIK #18	761	144	47346
19	NIK #19	761	145	47347
20	NIK #20	761	146	47348
21	NIK #21	761	147	47349
22	NIK #22	761	148	47350
23	NIK #23	761	149	47351
24	NIK #24	761	150	47352
25	NIK #25	761	151	47353
26	NIK #26	761	152	47354
27	NIK #27	761	153	47355
28	NIK #28	761	154	47356
29	NIK #29	761	155	47357
30	NIK #30	761	156	47358
31	NIK #31	761	157	47359
32	NIK #32	761	158	47360
33	NIK #33	761	159	47361
34	NIK #34	761	160	47362
35	NIK #35	761	161	47363
36	NIK #36	761	162	47364
37	NIK #37	761	163	47365
38	NIK #38	761	164	47366
39	NIK #39	761	165	47367

RECEIVED
BLM AZ STATE OFFICE
2013 JUL 19 A 9:58
PHOENIX, ARIZONA

EXHIBIT A

**ASARCO LLC
LODE MINING CLAIMS
PINAL COUNTY, ARIZONA**

**SANTA CRUZ
CLAIM GROUP**

	Name of Claim	Book	Page Nos.	BLM Serial No. AMC
40	NIK #40	761	166	47368
41	NIK #41	761	167	47369
42	NIK #50	761	176	47370
43	NIK #51	761	177	47371
44	NIK #52	761	178	47372
45	NIK #53	761	179	47373
46	NIK #54	761	180	47374
47	CHAVO #42	785	415	47320
48	CHAVO #43	785	416	47321
49	CHAVO #44	785	417	47322
50	CHAVO #45	785	418	47323
51	CHAVO #46	785	419	47324
52	CHAVO #47	785	420	47325
53	CHAVO #48	785	421	47326
54	CHAVO #49	785	422	47327
55	CHAVO #55	785	414	47328

RECEIVED
BLM AZ STATE OFFICE
2013 JUL 19 A 9:58
PHOENIX, ARIZONA

United States Department of the Interior
Bureau of Land Management
 LANDS/RECREATION & PLANNING
 ONE N CENTRAL AVE
 PHOENIX, AZ 85004 -2203
 Phone: 602-417-9200

Receipt

No: 2836757

Transaction #: 2922283	
Date of Transaction: 07/22/2013	
CUSTOMER:	
ASARCO LLC 5285 E WILLIAMS CIR STE 2000 TUCSON, AZ 85711-7711 US	

LINE #	QTY	DESCRIPTION	REMARKS	UNIT PRICE	TOTAL
1	1.00	LOCATABLE MINERALS / MINING CLAIMS-NOT NEW-UNADJUD, ONE AUTH NO. ONLY / MINING CLAIM MONEY RECEIVED CASES: AMC47329/\$7700.00	MAINT FEE PYMNT (55) 2014 / NOI (55) 2014	- n/a -	7700.00
2	1.00	LOCATABLE MINERALS / MINING CLAIMS-NOT NEW-UNADJUD, ONE AUTH NO. ONLY / MINING CLAIM MONEY RECEIVED CASES: AMC17334/\$2520.00	MAINT FEE PYMNT (18) 2014 / NOI (18) 2014	- n/a -	2520.00
TOTAL:					\$10,220.00

PAYMENT INFORMATION			
1	AMOUNT:	10220.00	POSTMARKED: 07/17/2013
	TYPE:	CHECK	RECEIVED: 07/19/2013
	CHECK NO:	5946	
	NAME:	ASARCO LLC 5285 E WILLIAMS CIR STE 2000 TUCSON AZ 85711-7711 US	

REMARKS

This receipt was generated by the automated BLM Collections and Billing System and is a paper representation of a portion of the official electronic record contained therein.



Amc 47300

Thomas L. Aldrich
Vice President of Environmental Affairs

Direct Dial: (520) 798-7749
TAldrich@asarco.com

December 28, 2012

VIA CERTIFIED MAIL

Bureau of Land Management
Arizona State Office
One North Central Avenue, Suite 800
Phoenix, Arizona 85004-4427

NO. OF CLAIMS 55
AMOUNT \$550.00
RECEIPT NO. 2718447
INIT. [Signature]
** BLM-ASO**

Re: Notice of Intent to Hold Unpatented Mining Claims and Payment
of Filing Fee of \$10.00 per Claim

To whom it may concern:

On behalf of ASARCO LLC enclosed please find a Notice of Intent to Hold for 55 mining claims as recorded in the Official Records of the County Recorder of Pinal County on August 9, 2012 as instrument number 2012-068486 ("Notice of Intent"). Also enclosed is a check in the amount of \$550.00 for payment of the required \$10.00 per claim filing fee ("Filing Fees").

To the extent required and/or applicable, the Notice of Intent and the Filing Fees are being submitted in compliance with 30 U.S.C. § 28f, as amended, 43 U.S.C. § 1744, as amended, and other implementing Bureau of Land Management regulations.

If you have any questions, please do not hesitate to contact me at the address, telephone number or email address listed above on this letterhead. I am not available; please speak to our Land Manager, J. Chris Pfahl. His telephone number is (520) 356-2269 and email address is jcpfahl@asarco.com.

Sincerely,

Thomas L. Aldrich
Vice President of Environmental Affairs

Enclosures

RECEIVED
PHOENIX, ARIZONA
JAN 3 2013
P 2:37

1/22/13 AT

62



OFFICIAL RECORDS OF
PINAL COUNTY RECORDER

When recorded return to:
ASARCO LLC
J. Chris PFAHL
5285 E. Williams Circle
#2000
TUCSON AZ 85711

DATE/TIME: 08/09/2012 1309
FEE: \$9.00
PAGES: 5
FEE NUMBER: 2012-068486



Notice of Intent to Hold Claims

(The above space reserved for recording information)

DOCUMENT TITLE

DO NOT DISCARD THIS PAGE. THIS COVER PAGE IS RECORDED AS PART OF YOUR DOCUMENT. THE CERTIFICATE OF RECORDATION WITH THE FEE NUMBER IN THE UPPER RIGHT CORNER IS THE PERMANENT REFERENCE NUMBER OF THIS DOCUMENT IN THE PINAL COUNTY RECORDER'S OFFICE.

RECEIVED
2012 JUN -3 P 2:37
PINAL COUNTY RECORDER

**United States Department of the Interior
Bureau of Land Management
LANDS/RECREATION & PLANNING
ONE N CENTRAL AVE
PHOENIX, AZ 85004 -2203
Phone: 602-417-9200**

Receipt

No: 2609271

Transaction #: 2689410	
Date of Transaction: 07/16/2012	
CUSTOMER:	
ASARCO LLC 5285 E WILLIAMS CIR STE 2000 TUCSON, AZ 85711-7711 US	

LINE #	QTY	DESCRIPTION	REMARKS	UNIT PRICE	TOTAL
1	1.00	LOCATABLE MINERALS / MINING CLAIMS-NOT NEW-UNADJUD, ONE AUTH NO. ONLY / MINING CLAIM MONEY RECEIVED CASES: AMC17334/\$2520.00	MAINT FEE PYMNT (18) 2013 / NOI	- n/a -	2520.00
2	1.00	LOCATABLE MINERALS / MINING CLAIMS-NOT NEW-UNADJUD, ONE AUTH NO. ONLY / MINING CLAIM MONEY RECEIVED CASES: AMC47329/\$7700.00	MAINT FEE PYMNT (55) 2013 / NOI	- n/a -	7700.00
TOTAL:					\$10,220.00

PAYMENT INFORMATION			
1	AMOUNT:	10220.00	POSTMARKED: N/A
	TYPE:	CHECK	RECEIVED: 07/16/2012
	CHECK NO:	5402	
	NAME:	ASARCO LLC 5285 E WILLIAMS CIR STE 2000 TUCSON AZ 85711-7711 US	

REMARKS	

This receipt was generated by the automated BLM Collections and Billing System and is a paper representation of a portion of the official electronic record contained therein.

RECEIVED
 2013 JAN -3 P 2:37
 PHOENIX, AZ

EXHIBIT A

ASARCO LLC
LODE MINING CLAIMS
PINAL COUNTY, ARIZONA

SANTA CRUZ
CLAIM GROUP

	Name of Claim	Book	Page Nos.	BLM Serial No. AMC
1	NIK #1	761	127	47329
2	NIK #2	761	128	47330
3	NIK #3	761	129	47331
4	NIK #4	761	130	47332
5	NIK #5	761	131	47333
6	NIK #6	761	132	47334
7	NIK #7	761	133	47335
8	NIK #8	761	134	47336
9	NIK #9	761	135	47337
10	NIK #10	761	136	47338
11	NIK #11	761	137	47339
12	NIK #12	761	138	47340
13	NIK #13	761	139	47341
14	NIK #14	761	140	47342
15	NIK #15	761	141	47343
16	NIK #16	761	142	47344
17	NIK #17	761	143	47345
18	NIK #18	761	144	47346
19	NIK #19	761	145	47347
20	NIK #20	761	146	47348
21	NIK #21	761	147	47349
22	NIK #22	761	148	47350
23	NIK #23	761	149	47351
24	NIK #24	761	150	47352
25	NIK #25	761	151	47353
26	NIK #26	761	152	47354
27	NIK #27	761	153	47355
28	NIK #28	761	154	47356
29	NIK #29	761	155	47357
30	NIK #30	761	156	47358
31	NIK #31	761	157	47359
32	NIK #32	761	158	47360
33	NIK #33	761	159	47361
34	NIK #34	761	160	47362
35	NIK #35	761	161	47363
36	NIK #36	761	162	47364
37	NIK #37	761	163	47365
38	NIK #38	761	164	47366
39	NIK #39	761	165	47367

RECEIVED
BLM AZ STATE OFFICE
2013 JAN -3 P 2:37
PHOENIX, ARIZONA

RECEIVED
BLM AZ STATE OFFICE
2012 JUL 16 P 12:11
PHOENIX, ARIZONA

EXHIBIT A

**ASARCO LLC
LODE MINING CLAIMS
PINAL COUNTY, ARIZONA**

**SANTA CRUZ
CLAIM GROUP**

			BLM Serial	
Name of Claim	Book	Page Nos.	No.	AMC
40	NIK #40	761	166	47368
41	NIK #41	761	167	47369
42	NIK #50	761	176	47370
43	NIK #51	761	177	47371
44	NIK #52	761	178	47372
45	NIK #53	761	179	47373
46	NIK #54	761	180	47374
47	CHAVO #42	785	415	47320
48	CHAVO #43	785	416	47321
49	CHAVO #44	785	417	47322
50	CHAVO #45	785	418	47323
51	CHAVO #46	785	419	47324
52	CHAVO #47	785	420	47325
53	CHAVO #48	785	421	47326
54	CHAVO #49	785	422	47327
55	CHAVO #55	785	414	47328

PHOENIX, ARIZONA

2013 JAN -3 P 2:38

RECEIVED

RECEIVED
BLM AZ STATE OFFICE
2012 JUL 16 P 12:11
PHOENIX, ARIZONA

**United States Department of the Interior
Bureau of Land Management
LANDS/RECREATION & PLANNING
ONE N CENTRAL AVE
PHOENIX, AZ 85004 -2203
Phone: 602-417-9200**

Receipt

No: 2718447

Transaction #: 2800909		ENTERED INTO COMPUTER
Date of Transaction: 01/03/2013		
CUSTOMER:		
ASARCO LLC 5285 E WILLIAMS CIR STE 2000 TUCSON,AZ 85711-7711 US		

LINE #	QTY	DESCRIPTION	REMARKS	UNIT PRICE	TOTAL
1	1.00	LOCATABLE MINERALS / MINING CLAIMS- NOT NEW-UNADJUD,ONE AUTH NO. ONLY / MINING CLAIM MONEY RECEIVED CASES: AMC47329/\$550.00	NOI - 55	- n/a -	550.00
TOTAL:					\$550.00

PAYMENT INFORMATION					
1	AMOUNT:	550.00	POSTMARKED:	N/A	
	TYPE:	CHECK	RECEIVED:	01/03/2013	
	CHECK NO:	5618			
	NAME:	ASARCO LLC 5285 E WILLIAMS CIR STE 2000 TUCSON AZ 85711-7711 US			

REMARKS	

This receipt was generated by the automated BLM Collections and Billing System and is a paper representation of a portion of the official electronic record contained therein.



AMC 17283

333007

47300

July 12, 2012

Arizona State Office
Bureau of Land Management
Department of the Interior
Suite 800
One North Central Avenue
Phoenix, AZ 85004-4427
602-417-9200

RECEIVED
BLM AZ STATE OFFICE
2012 JUL 16 P 12:11
PHOENIX, ARIZONA

Notice of Intent to Hold and Payment of Annual Claim Maintenance Fee

Dear Sir or Madam:

The Final Rule as published in the Federal Register implements provisions of the Interior Department and related agencies, Appropriations Act of 2003 (the "Act") requires an annual rental fee of \$140.00 for each unpatented mining claim and site located and held under the General Mining Law of 1872.

This will serve as notice that ASARCO LLC, a Delaware limited liability company, whose address for purposes of this filing is **5285 East Williams Circle, Suite 2000, Tucson, AZ 85711** intends to hold the 18 mining claims and / or mill sites described in Exhibit A attached herewith, by payment of the annual claim maintenance fee of \$140.00 per claim or site. The total amount owed therefore is \$2,520.00. A check is enclosed herewith and submitted as payment of the rental fee in lieu of assessment work, to hold these claims for the year ending September 1, 2013.

The attached Exhibit A lists the individual claim names, BLM serial numbers, and the book and page number for the county records. The claims and/or sites are located in Santa Cruz County, AZ

The recorded documents and any notices of acknowledgments concerning the above mentioned claims should be sent to my attention at the address listed above.

Sincerely,

ENTERED INTO COMPUTER

J. Chris Pfahl
Agent for Asarco LLC
Enclosures

JUL 24 2012 PB

ALL ARE 20.66 Lude's
PB

NO. OF CLAIMS 18
AMOUNT \$2520.00
RECEIPT NO. 2409271
INIT. CPH

**** BLM-ASO****



July 12, 2012

Arizona State Office
Bureau of Land Management
Department of the Interior
Suite 800
One North Central Avenue
Phoenix, AZ 85004-4427
602-417-9200

RECEIVED
BLM AZ STATE OFFICE
2012 JUL 16 P 12:11
PHOENIX, ARIZONA

Notice of Intent to Hold and Payment of Annual Claim Maintenance Fee

Dear Sir or Madam:

The Final Rule as published in the Federal Register implements provisions of the Interior Department and related agencies, Appropriations Act of 2003 (the "Act") requires an annual rental fee of \$140.00 for each unpatented mining claim and site located and held under the General Mining Law of 1872.

This will serve as notice that ASARCO LLC, a Delaware limited liability company, whose address for purposes of this filing is **5285 East Williams Circle, Suite 2000, Tucson, AZ 85711** intends to hold the 55 mining claims and / or mill sites described in Exhibit A attached herewith, by payment of the annual claim maintenance fee of \$140.00 per claim or site. The total amount owed therefore is \$7,700.00. A check is enclosed herewith and submitted as payment of the rental fee in lieu of assessment work, to hold these claims for the year ending September 1, 2013.

The attached Exhibit A lists the individual claim names, BLM serial numbers and the book and page number for the county records. The claims and/or sites are located in Pinal County, AZ

The recorded documents and any notices of acknowledgments concerning the above mentioned claims should be sent to my attention at the address listed above.

Sincerely,

ENTERED INTO COMPUTER

J. Chris Pfahl
J. Chris Pfahl
Agent for Asarco LLC
Enclosures

JUL 24 2012 PB

ALL ARE 20.66 Acre Lodes.
PB

NO. OF CLAIMS 55
AMOUNT \$7700.00
RECEIPT NO. 2609271
INIT. JCP
** BLM-ASO**

EXHIBIT A

AMC 47300

ASARCO LLC
LODE MINING CLAIMS
PINAL COUNTY, ARIZONA

SANTA CRUZ
CLAIM GROUP

Name of Claim Book Page Nos. BLM Serial No. AMC

1	NIK #1	761	127	47329
2	NIK #2	761	128	47330
3	NIK #3	761	129	47331
4	NIK #4	761	130	47332
5	NIK #5	761	131	47333
6	NIK #6	761	132	47334
7	NIK #7	761	133	47335
8	NIK #8	761	134	47336
9	NIK #9	761	135	47337
10	NIK #10	761	136	47338
11	NIK #11	761	137	47339
12	NIK #12	761	138	47340
13	NIK #13	761	139	47341
14	NIK #14	761	140	47342
15	NIK #15	761	141	47343
16	NIK #16	761	142	47344
17	NIK #17	761	143	47345
18	NIK #18	761	144	47346
19	NIK #19	761	145	47347
20	NIK #20	761	146	47348
21	NIK #21	761	147	47349
22	NIK #22	761	148	47350
23	NIK #23	761	149	47351
24	NIK #24	761	150	47352
25	NIK #25	761	151	47353
26	NIK #26	761	152	47354
27	NIK #27	761	153	47355
28	NIK #28	761	154	47356
29	NIK #29	761	155	47357
30	NIK #30	761	156	47358
31	NIK #31	761	157	47359
32	NIK #32	761	158	47360
33	NIK #33	761	159	47361
34	NIK #34	761	160	47362
35	NIK #35	761	161	47363
36	NIK #36	761	162	47364
37	NIK #37	761	163	47365
38	NIK #38	761	164	47366
39	NIK #39	761	165	47367

ENTERED INTO COMPUTER

JUL 24 2012 PB

RECEIVED
BLM AZ STATE OFFICE
2012 JUL 19 P 12:11
PHOENIX, ARIZONA

EXHIBIT A

**ASARCO LLC
LODE MINING CLAIMS
PINAL COUNTY, ARIZONA**

**SANTA CRUZ
CLAIM GROUP**

Name of Claim	Book	BLM Serial		
		Page Nos.	No.	AMC
40	NIK #40	761	166	47368
41	NIK #41	761	167	47369
42	NIK #50	761	176	47370
43	NIK #51	761	177	47371
44	NIK #52	761	178	47372
45	NIK #53	761	179	47373
46	NIK #54	761	180	47374
47	CHAVO #42	785	415	47320
48	CHAVO #43	785	416	47321
49	CHAVO #44	785	417	47322
50	CHAVO #45	785	418	47323
51	CHAVO #46	785	419	47324
52	CHAVO #47	785	420	47325
53	CHAVO #48	785	421	47326
54	CHAVO #49	785	422	47327
55	CHAVO #55	785	414	47328

RECEIVED
BLM AZ STATE OFFICE
2012 JUL 16 P 12:11
PHOENIX, ARIZONA

United States Department of the Interior
Bureau of Land Management
 LANDS/RECREATION & PLANNING
 ONE N CENTRAL AVE
 PHOENIX, AZ 85004 -2203
 Phone: 602-417-9200

Receipt

No: 2609271

Transaction #: 2689410	ENTERED INTO COMPUTER
Date of Transaction: 07/16/2012	JUL 24 2012 <i>LB</i>
CUSTOMER:	
ASARCO LLC 5285 E WILLIAMS CIR STE 2000 TUCSON, AZ 85711-7711 US	

LINE #	QTY	DESCRIPTION	REMARKS	UNIT PRICE	TOTAL
1	1.00	LOCATABLE MINERALS / MINING CLAIMS-NOT NEW-UNADJUD, ONE AUTH NO. ONLY / MINING CLAIM MONEY RECEIVED CASES: AMC17334/\$2520.00	MAINT FEE PYMNT (18) 2013 / NOT	- n/a -	2520.00
2	1.00	LOCATABLE MINERALS / MINING CLAIMS-NOT NEW-UNADJUD, ONE AUTH NO. ONLY / MINING CLAIM MONEY RECEIVED CASES: AMC47329/\$7700.00	MAINT FEE PYMNT (55) 2013 / NOT	- n/a -	7700.00
TOTAL:					\$10,220.00

PAYMENT INFORMATION			
1	AMOUNT:	10220.00	POSTMARKED: N/A
	TYPE:	CHECK	RECEIVED: 07/16/2012
	CHECK NO:	5402	
	NAME:	ASARCO LLC 5285 E WILLIAMS CIR STE 2000 TUCSON AZ 85711-7711 US	

REMARKS

This receipt was generated by the automated BLM Collections and Billing System and is a paper representation of a portion of the official electronic record contained therein.

Message:

73 ROWS RETRIEVED

CBS Export Results Report

Include Resolved Records

Record Status

Error Records (E/M/I)

Accepted Records (A/W)

"On Hold" Records (H)

All Records (for s/n or receipt nr)

Exported, No Results From CBS

New (not yet exported)

Enter export Date (mm/dd/yyyy)

Serial Number match (optional)

Receipt Nr (optional)

Export Nr (exclusive)

LR2000 User (defaults to login)

[User Guide](#)

Search Criteria

Responsible Area (Errors Only)

User (U,X)

Programmer (P,X)

All (U,P,X)

Resend?	Export Nr	A/D	Serial Nr	Mult	Code	\$ Amount	Remarks	Receipt Nr	LR2000 User	#Msg	Resolved?	OK	Stat1	Area	CBS Msg 1	Stat2	Area	Msg 2	CBS 392 ID	392 \$ Amt	Action	Update Date	Resend	Resend Orig
<input type="checkbox"/>	3542400	A	AMC17334		682	140.00	2013	2609271	PAULINEB		<input type="checkbox"/>								1807940	2520.00		7/24/2012 14:17		
<input type="checkbox"/>	3542401	A	AMC17335		682	140.00	2013	2609271	PAULINEB		<input type="checkbox"/>								1807940	2520.00		7/24/2012 14:17		
<input type="checkbox"/>	3542402	A	AMC17306		682	140.00	2013	2609271	PAULINEB		<input type="checkbox"/>								1807940	2520.00		7/24/2012 14:17		
<input type="checkbox"/>	3542403	A	AMC17307		682	140.00	2013	2609271	PAULINEB		<input type="checkbox"/>								1807940	2520.00		7/24/2012 14:17		
<input type="checkbox"/>	3542404	A	AMC17308		682	140.00	2013	2609271	PAULINEB		<input type="checkbox"/>								1807940	2520.00		7/24/2012 14:17		
<input type="checkbox"/>	3542405	A	AMC17309		682	140.00	2013	2609271	PAULINEB		<input type="checkbox"/>								1807940	2520.00		7/24/2012 14:17		
<input type="checkbox"/>	3542406	A	AMC17283		682	140.00	2013	2609271	PAULINEB		<input type="checkbox"/>								1807940	2520.00		7/24/2012 14:17		
<input type="checkbox"/>	3542407	A	AMC17289		682	140.00	2013	2609271	PAULINEB		<input type="checkbox"/>								1807940	2520.00		7/24/2012 14:18		
<input type="checkbox"/>	3542408	A	AMC17291		682	140.00	2013	2609271	PAULINEB		<input type="checkbox"/>								1807940	2520.00		7/24/2012 14:18		
<input type="checkbox"/>	3542409	A	AMC17293		682	140.00	2013	2609271	PAULINEB		<input type="checkbox"/>								1807940	2520.00		7/24/2012 14:18		
<input type="checkbox"/>	3542410	A	AMC333007		682	140.00	2013	2609271	PAULINEB		<input type="checkbox"/>								1807940	2520.00		7/24/2012 14:18		
<input type="checkbox"/>	3542411	A	AMC333008		682	140.00	2013	2609271	PAULINEB		<input type="checkbox"/>								1807940	2520.00		7/24/2012 14:18		
<input type="checkbox"/>	3542412	A	AMC333009		682	140.00	2013	2609271	PAULINEB		<input type="checkbox"/>								1807940	2520.00		7/24/2012 14:18		
<input type="checkbox"/>	3542413	A	AMC333010		682	140.00	2013	2609271	PAULINEB		<input type="checkbox"/>								1807940	2520.00		7/24/2012 14:18		
<input type="checkbox"/>	3542414	A	AMC333011		682	140.00	2013	2609271	PAULINEB		<input type="checkbox"/>								1807940	2520.00		7/24/2012 14:18		
<input type="checkbox"/>	3542415	A	AMC333012		682	140.00	2013	2609271	PAULINEB		<input type="checkbox"/>								1807940	2520.00		7/24/2012 14:18		
<input type="checkbox"/>	3542416	A	AMC333013		682	140.00	2013	2609271	PAULINEB		<input type="checkbox"/>								1807940	2520.00		7/24/2012 14:18		
<input type="checkbox"/>	3542417	A	AMC333014		682	140.00	2013	2609271	PAULINEB		<input type="checkbox"/>								1807940	2520.00		7/24/2012 14:18		
<input type="checkbox"/>	3542418	A	AMC47320		682	140.00	2013	2609271	PAULINEB		<input type="checkbox"/>								1807941	7700.00		7/24/2012 14:23		
<input type="checkbox"/>	3542419	A	AMC47321		682	140.00	2013	2609271	PAULINEB		<input type="checkbox"/>								1807941	7700.00		7/24/2012 14:23		

Amc 47300

July 5, 2011



Arizona State Office
Bureau of Land Management
Department of the Interior
Suite 800
One North Central Avenue
Phoenix, AZ 85004-4427
602-417-9200

RECEIVED
BLM STATE OFFICE
2011 JUL 11 A 10: 09
PHOENIX, ARIZONA

Notice of Intent to Hold and Payment of Annual Claim Maintenance Fee

Dear Sir or Madam:

The Final Rule as published in the Federal Register implements provisions of the Interior Department and related agencies, Appropriations Act of 1993 (the "Act") requires an annual rental fee of \$140.00 for each unpatented mining claim and site located and held under the General Mining Law of 1872.

This will serve as notice that ASARCO LLC, a Delaware limited liability company, whose address for purposes of this filing is **5285 East Williams Circle, Suite 2000, Tucson, AZ 85711** intends to hold the 55 mining claims and / or mill sites described in Exhibit A attached herewith, by payment of the annual claim maintenance fee of \$140.00 per claim or site. The total amount owed therefore is \$7,700.00. A check is enclosed herewith and submitted as payment of the rental fee in lieu of assessment work, to hold these claims for the year ending September 1, 2012.

The attached Exhibit A lists the individual claim names, BLM serial numbers and the book and page number for the county records. The claims and/or sites are located in Pinal County, AZ

The recorded documents and any notices of acknowledgments concerning the above mentioned claims should be sent to my attention at the address listed above.

Sincerely,

Thomas M. Simpson
Agent for Asarco LLC
Enclosures

NO. OF CLAIMS 55
AMOUNT 7700
RECEIPT NO. 2379124
INIT. JS

** BLM-ASO**

EXHIBIT A

TO NOTICE OF INTENT TO HOLD AND PAYMENT OF ANNUAL CLAIM MAINTENANCE FEE

ASARCO LLC

The mining claims situated in the Pinal County, Arizona, the names and books and pages of record in the office of the County Recorder of Pinal County, Arizona, and the Bureau of Land Management serial numbers of the Notices of Location whereof are as follows:

Name of Claim	Recording Data		BLM Serial No. A MC
	Book	Page Nos.	
NIK #1 thru #41	761	127 thru 167	47329 thru 47369
NIK #50 thru #54	761	176 thru 180	47370 thru 47374
CHAVO #42 thru #49	785	415 thru 422	47320 thru 47327
CHAVO #55	785	414	47328

40
05
08
1

All of said claims are located in Sections 12, 23, and 24, Township 6 South, Range 4 East, G&SRB&M.

55 claims @ \$140/each = \$7,700.00

sc

RECEIVED
COUNTY RECORDER'S OFFICE
2011 JUL 11 A 10:09
PINAL COUNTY, ARIZONA

United States Department of the Interior

Bureau of Land Management

LANDS/RECREATION & PLANNING

ONE N CENTRAL AVE

PHOENIX, AZ 85004 -2203

Phone: 602-417-9200

Receipt

No:

2379124

Transaction #: 2454029	
Date of Transaction: 07/11/2011	
CUSTOMER:	
ASARCO LLC 5285 E WILLIAMS CIR STE 2000 TUCSON,AZ 85711-7711 US	

LINE #	QTY	DESCRIPTION	REMARKS	UNIT PRICE	TOTAL
1	1.00	LOCATABLE MINERALS / MINING CLAIMS-NOT NEW-UNADJUD,ONE AUTH NO. ONLY / MINING CLAIM MONEY RECEIVED CASES: AMC47329/\$7700.00	MAINT (55) 2012	- n/a -	7700.00
TOTAL:					\$7,700.00

PAYMENT INFORMATION					
1	AMOUNT:	7700.00	POSTMARKED:	N/A	
	TYPE:	CHECK	RECEIVED:	07/11/2011	
	CHECK NO:	4868			
	NAME:	ASARCO LLC 5285 E WILLIAMS CIR STE 2000 TUCSON AZ 85711-7711 US			

REMARKS

This receipt was generated by the automated BLM Collections and Billing System and is a paper representation of a portion of the official electronic record contained therein.



Amc 47300

July 13, 2010

Arizona State Office
Bureau of Land Management
Department of the Interior
Suite 800
One North Central Avenue
Phoenix, AZ 85004-4427
602-417-9200

Notice of Intent to Hold and Payment of Annual Claim Maintenance Fee

Dear Sir or Madam:

The Final Rule as published in the Federal Register implements provisions of the Interior Department and related agencies, Appropriations Act of 1993 (the "Act") requires an annual rental fee of \$140.00 for each unpatented mining claim and site located and held under the General Mining Law of 1872.

This will serve as notice that ASARCO LLC, a Delaware limited liability company, whose address for purposes of this filing is **5285 East Williams Circle, Suite 2000, Tucson, AZ 85711** intends to hold the 55 mining claims and / or mill sites described in Exhibit A attached herewith, by payment of the annual claim maintenance fee of \$140.00 per claim or site. The total amount owed therefore is \$7,700.00. A check is enclosed herewith and submitted as payment of the rental fee in lieu of assessment work, to hold these claims for the year ending September 1, 2011.

The attached Exhibit A lists the individual claim names, BLM serial numbers and the book and page number for the county records. The claims and/or sites are located in Pinal County, AZ

The recorded documents and any notices of acknowledgments concerning the above mentioned claims should be sent to my attention at the address listed above.

Sincerely,

Thomas M. Simpson
Agent for Asarco LLC
Enclosures

PHOENIX, ARIZONA

2010 JUL 22 A 10:21

RECEIVED
BLM AZ STATE OFFICE

EXHIBIT A

**TO NOTICE OF INTENT TO HOLD AND
PAYMENT OF ANNUAL CLAIM MAINTENANCE FEE**

ASARCO LLC

The mining claims situated in the Pinal County, Arizona, the names and books and pages of record in the office of the County Recorder of Pinal County, Arizona, and the Bureau of Land Management serial numbers of the Notices of Location whereof are as follows:

Name of Claim	Recording Data		BLM Serial No. A MC
	Book	Page Nos.	
NIK #1 thru #41	761	41 127 thru 167	47329 thru 47369
NIK #50 thru #54	761	5 176 thru 180	47370 thru 47374
CHAVO #42 thru #49	785	8 415 thru 422	47320 thru 47327
CHAVO #55	785	1 414	47328

All of said claims are located in Sections 12, 23, and 24, Township 6 South, Range 4 East, G&SRB&M.

55 claims @ \$140/each = \$7,700.00

ENTERED INTO COMPUTER
JUL 27 2010

RB

RECEIVED
BLM AZ STATE OFFICE
2010 JUL 22 A 10: 21
PHOENIX, ARIZONA

NO. OF CLAIMS 55
AMOUNT 7700
RECEIPT NO. 2175489
INIT. JMC

** BLM-ASO**

United States Department of the Interior

Bureau of Land Management

LANDS/RECREATION & PLANNING

ONE N CENTRAL AVE

PHOENIX, AZ 85004 -2203

Phone:

Receipt

No:

2175489

Transaction #: 2245011

Date of Transaction: 07/22/2010

ENTERED INTO COMPUTER

JUL 27 2010

FB

CUSTOMER: ASARCO LLC
5285 E WILLIAMS CIR STE 2000
TUCSON, AZ 85711-7711 US

LINE #	QTY	DESCRIPTION	REMARKS	UNIT PRICE	TOTAL
1	1.00	LOCATABLE MINERALS / MINING CLAIMS-NOT NEW-UNADJUD, ONE AUTH NO. ONLY / MINING CLAIM MONEY RECEIVED CASES: AMC47329/\$7700.00	MAINT 2011/55	- n/a -	7700.00
TOTAL:					\$7,700.00

PAYMENT INFORMATION

1	AMOUNT:	7700.00	POSTMARKED:	N/A
	TYPE:	CHECK	RECEIVED:	07/22/2010
	CHECK NO:	4283		
	NAME:	ASARCO LLC 5285 E WILLIAMS CIR STE 2000 TUCSON AZ 85711-7711 US		

REMARKS

This receipt was generated by the automated BLM Collections and Billing System and is a paper representation of a portion of the official electronic record contained therein.

LR2000 Production

Message:

55 ROWS RETRIEVED

- Case Recordation
- View
- Mining Claims
- View/Update
- Mass Owner
- Mass Action
- Mass Remarks
- Status
- View
- LLD / Land
- View LLD
- Customer Name
- New
- View/Update
- Transaction Rpts
- Mass Upd Report
- MC CBS Export
- CBS Import Rpt
- Data Scan
- Case Scan
- Administration
- My Permissions
- Decode Tables

LR2000 Reports

CMR Reports

Switch Screen

Function Keys	
Alt <	Back
Alt >	Forward
Alt-F2	Switch
Alt-F4	Close
Backspace	Back

CBS Export Results Report

Include Resolved Records

Record Status

- Error Records (E/M/I)
- Accepted Records (A/W)
- "On Hold" Records (H)
- All Records (for s/n or receipt nr)
- Exported, No Results From CBS
- New (not yet exported)

Enter export Date (mm/dd/yyyy) ALL

Serial Number match (optional)

Receipt Nr (optional) 2175489

Export Nr (exclusive)

LR2000 User (defaults to login) ALL

Query

Reset

Search Criteria

Responsible Area (Errors Only)

- User (U,X)
- Programmer (P,X)
- All (U,P,X)

User Guide

	Resend?	Export Nr	A/D	Serial Nr	Mult	Code	\$ Amount	Remarks	Receipt Nr	LR2000 User	#Msg	Resolved?	OK	Stat1	Area	CBS Msg 1	Stat2	Area	Msg 2	CBS 392 ID	392 \$ Am	
1	<input type="checkbox"/>	2668772	A	AMC47329		682	140.00	2011	2175489	PAULINEB		<input type="checkbox"/>									1500646	7700.00
2	<input type="checkbox"/>	2668773	A	AMC47330		682	140.00	2011	2175489	PAULINEB		<input type="checkbox"/>									1500646	7700.00
3	<input type="checkbox"/>	2668774	A	AMC47331		682	140.00	2011	2175489	PAULINEB		<input type="checkbox"/>									1500646	7700.00
4	<input type="checkbox"/>	2668775	A	AMC47332		682	140.00	2011	2175489	PAULINEB		<input type="checkbox"/>									1500646	7700.00
5	<input type="checkbox"/>	2668776	A	AMC47333		682	140.00	2011	2175489	PAULINEB		<input type="checkbox"/>									1500646	7700.00
6	<input type="checkbox"/>	2668777	A	AMC47334		682	140.00	2011	2175489	PAULINEB		<input type="checkbox"/>									1500646	7700.00
7	<input type="checkbox"/>	2668778	A	AMC47335		682	140.00	2011	2175489	PAULINEB		<input type="checkbox"/>									1500646	7700.00
8	<input type="checkbox"/>	2668779	A	AMC47336		682	140.00	2011	2175489	PAULINEB		<input type="checkbox"/>									1500646	7700.00
9	<input type="checkbox"/>	2668780	A	AMC47337		682	140.00	2011	2175489	PAULINEB		<input type="checkbox"/>									1500646	7700.00
10	<input type="checkbox"/>	2668781	A	AMC47338		682	140.00	2011	2175489	PAULINEB		<input type="checkbox"/>									1500646	7700.00
11	<input type="checkbox"/>	2668782	A	AMC47339		682	140.00	2011	2175489	PAULINEB		<input type="checkbox"/>									1500646	7700.00
12	<input type="checkbox"/>	2668783	A	AMC47340		682	140.00	2011	2175489	PAULINEB		<input type="checkbox"/>									1500646	7700.00
13	<input type="checkbox"/>	2668784	A	AMC47341		682	140.00	2011	2175489	PAULINEB		<input type="checkbox"/>									1500646	7700.00
14	<input type="checkbox"/>	2668785	A	AMC47342		682	140.00	2011	2175489	PAULINEB		<input type="checkbox"/>									1500646	7700.00
15	<input type="checkbox"/>	2668786	A	AMC47343		682	140.00	2011	2175489	PAULINEB		<input type="checkbox"/>									1500646	7700.00
16	<input type="checkbox"/>	2668787	A	AMC47344		682	140.00	2011	2175489	PAULINEB		<input type="checkbox"/>									1500646	7700.00
17	<input type="checkbox"/>	2668788	A	AMC47345		682	140.00	2011	2175489	PAULINEB		<input type="checkbox"/>									1500646	7700.00
18	<input type="checkbox"/>	2668789	A	AMC47346		682	140.00	2011	2175489	PAULINEB		<input type="checkbox"/>									1500646	7700.00
19	<input type="checkbox"/>	2668790	A	AMC47347		682	140.00	2011	2175489	PAULINEB		<input type="checkbox"/>									1500646	7700.00
20	<input type="checkbox"/>	2668791	A	AMC47348		682	140.00	2011	2175489	PAULINEB		<input type="checkbox"/>									1500646	7700.00



AMC 17283
333007
47300

July 1, 2009

FedEx NO. 8656 1197 6241

Arizona State Office
Bureau of Land Management
Department of the Interior
Suite 800
One North Central Avenue
Phoenix, AZ 85004-4427
602-417-9200

2009 JUL -1 A 9:54
BLM PHOENIX OFFICE

**Notice of Intent to Hold and
Payment of Annual Claim
Maintenance Fee**

Dear Sir or Madam:

Please find enclosed Exhibit A listing lode mining claims owned by Asarco LLC located its Ventura project in Santa Cruz County, Arizona.

A check in the amount of \$2,520.00 is also enclosed herewith and submitted as payment of the rental fee for 18 (eighteen) claims at \$140.00 each, in lieu of assessment work, to hold these claims for the year ending September 1, 2010.

The attached Exhibit A lists the individual claim names, BLM serial numbers, the book and page number and location data for the county records.

The recorded documents and any notices of acknowledgments concerning the above mentioned claims should be sent to my attention at the address listed below:

Thomas M. Simpson
Asarco LLC
5285 E Williams Circle
Suite 2000
Tucson, AZ 85711

Sincerely,

Thomas M. Simpson
Agent for Asarco LLC

Enclosures

ENTERED INTO COMPUTER
7/9/09 Dgg

EXHIBIT A

TO NOTICE OF INTENT TO HOLD AND PAYMENT OF ANNUAL CLAIM MAINTENANCE FEE VENTURA PROJECT ASARCO LLC

The following contiguous group of unpatented claims are situated in the Palmetto Mining District, Santa Cruz County, Arizona. The Locations Notices of which are of record in the office of the County Recorder of Santa Cruz County, Arizona, and the Bureau of Land Management serial numbers are filed at Phoenix, Arizona.

Name of Claim	Docket	Page Nos.	BLM Serial No. A MC
West 137N	174	58	17334
West 138N	174	59	17335
West 139A	60	251	17306
West 140A	60	252	17307
West 141A	60	253	17308
West 142A	60	254	17309
West 143	57	572	17283
West 166	56	166	17289
West 168	56	168	17291
West 170	56	170	17293
M-129	659	550	333007
M-130	659	552	333008
M131	659	554	333009
M-132	659	556	333010
M-133	659	558	333011
M-134	659	560	333012
M-135	659	562	333013
M-136	659	564	333014

All of said claims are located in Sections 25 and 36, Township 22 South, Range 15 East; and Sections 1, 2, 11, and 12, Township 23 South, Range 15 East, G&SRB&M.

18 claims @ \$140/each = \$2,520.00

1000 V L - 1000 1000



July 1, 2009

Arizona State Office
Bureau of Land Management
Department of the Interior
Suite 800
One North Central Avenue
Phoenix, AZ 85004-4427
602-417-9200

RECORDED
2009 JUL - 7 A 9:51
PINAL COUNTY ARIZONA

**Pinal County, Santa Cruz Project
Notice of Intent to Hold and
Payment of Annual Claim Maintenance Fee**

This will serve as notice that ASARCO LLC, whose address for purposes of this filing is 5285 E. Williams Circle, Suite 2000, Tucson, Arizona 85711, intends to hold the 55 mining claims and/or mill sites described in Exhibit A attached hereto for the assessment year ending at 12 o'clock, noon, on September 1, 2010, by payment of the annual claim maintenance fee of \$140.00 per claim or site. Payment of such amount is made herewith for such assessment year for each of the claims and sites the name and BLM serial number of which, and the book and page or index number of recording of the location notice in the official records of Pinal County, Arizona, of which are set forth in Exhibit A attached hereto and by this reference incorporated herein. Enclosed for payment of annual claim maintenance fees is a check to cover the amount shown on the bottom of Exhibit A.

Thomas M. Simpson
Agent for ASARCO LLC
Telephone: (520) 798-7757

State of Arizona)
) ss.
County of Pima)

The foregoing instrument was acknowledged before me on the ^{1st} ~~2nd~~ day of July, 2009, by Thomas M. Simpson, as agent for ASARCO LLC, a Delaware corporation, on behalf of the corporation.

Notary Public

My Commission Expires 5-27-2011




EXHIBIT A

**TO NOTICE OF INTENT TO HOLD AND
PAYMENT OF ANNUAL CLAIM MAINTENANCE FEE**

ASARCO LLC

The mining claims situated in the Pinal County, Arizona, the names and books and pages of record in the office of the County Recorder of Pinal County, Arizona, and the Bureau of Land Management serial numbers of the Notices of Location whereof are as follows:

Name of Claim	Recording Data		BLM Serial No. A MC
	Book	Page Nos.	
NIK #1 thru #41	761	127 thru 167	47329 thru 47369
NIK #50 thru #54	761	176 thru 180	47370 thru 47374
CHAVO #42 thru #49	785	415 thru 422	47320 thru 47327
CHAVO #55	785	414	47328

All of said claims are located in Sections 12, 23, and 24, Township 6 South, Range 4 East, G&SRB&M.

55 claims @ \$140/each = \$7,700.00

2001 JUL -7 A 9:54
PINAL COUNTY RECORDER
PINAL COUNTY, ARIZONA

United States Department of the Interior

Bureau of Land Management
 BUSINESS & SUPPORT SVCS DIV
 ONE N CENTRAL AVE SUITE 800
 PHOENIX, AZ 85004 -4427
 Phone: (602) 417-9200

Receipt

No:

1952925

Transaction #: 2016504	
Date of Transaction: 07/07/2009	
CUSTOMER:	ASARCO LLC 5285 E WILLIAMS CIR TUCSON, AZ 85711-4426 US

LINE #	QTY	DESCRIPTION	REMARKS	UNIT PRICE	TOTAL
1	2.00	LOCATABLE MINERALS / MINING CLAIMS-NOT NEW-UNADJUD, ONE AUTH NO. ONLY / MINING CLAIM MONEY RECEIVED CASES: AMC17334/\$2520.00, AMC47329/\$7700.00		- n/a -	10220.00
TOTAL:					\$10,220.00

PAYMENT INFORMATION			
1	AMOUNT:	10220.00	POSTMARKED: 07/03/2009
	TYPE:	CHECK	RECEIVED: 07/07/2009
	CHECK NO:	3530	
	NAME:	ASARCO LLC 5285 E WILLIAMS CIR TUCSON AZ 85711-4426 US	

REMARKS

This receipt was generated by the automated BLM Collections and Billing System and is a paper representation of a portion of the official electronic record contained therein.



ATMC 17283

333007

47300

August 5, 2008

FedEx NO. 8656-1197-5900

Arizona State Office
Bureau of Land Management
Department of the Interior
Suite 800
One North Central Avenue
Phoenix, AZ 85004-4427
602-417-9200

**Notice of Intent to Hold and
Payment of Annual Claim
Maintenance Fee**

Dear Sir or Madam:

Please find enclosed Exhibit A listing lode mining claims owned by Asarco LLC located its Ventura project in Santa Cruz County, Arizona.

A check in the amount of \$2,250.00 is also enclosed herewith and submitted as payment of the rental fee for 18 (eighteen) claims at \$125.00 each, in lieu of assessment work, to hold these claims for the year ending September 1, 2009.

The attached Exhibit A lists the individual claim names, BLM serial numbers, the book and page number and location data for the county records.

The recorded documents and any notices of acknowledgments concerning the above mentioned claims should be sent to my attention at the address listed below:

Thomas M. Simpson
Asarco LLC
P.O. Box 5747
Tucson, AZ 85703-5747

Sincerely,

Thomas M. Simpson
Agent for Asarco LLC

ENTERED INTO COMPUTER

SEP 04 2008 PB

Enclosures

RECEIVED
BLM, AZ STATE OFFICE
2008 AUG 13 A 7:36
PHOENIX, ARIZONA

EXHIBIT A

TO NOTICE OF INTENT TO HOLD AND PAYMENT OF ANNUAL CLAIM MAINTENANCE FEE VENTURA PROJECT ASARCO LLC

The following contiguous group of unpatented claims are situated in the Palmetto Mining District, Santa Cruz County, Arizona. The Locations Notices of which are of record in the office of the County Recorder of Santa Cruz County, Arizona, and the Bureau of Land Management serial numbers are filed at Phoenix, Arizona.

Name of Claim	Docket	Page Nos.	BLM Serial No. A MC
West 137N	174	58	17334
West 138N	174	59	17335
West 139A	60	251	17306
West 140A	60	252	17307
West 141A	60	253	17308
West 142A	60	254	17309
West 143	57	572	17283
West 166	56	166	17289
West 168	56	168	17291
West 170	56	170	17293
M-129	659	550	333007
M-130	659	552	333008
M131	659	554	333009
M-132	659	556	333010
M-133	659	558	333011
M-134	659	560	333012
M-135	659	562	333013
M-136	659	564	333014

All of said claims are located in Sections 25 and 36, Township 22 South, Range 15 East; and Sections 1, 2, 11, and 12, Township 23 South, Range 15 East, G&SRB&M.

18 claims @ \$125/each = \$2,250

PHOENIX, ARIZONA

2008 AUG 13 A 7 36

RECEIVED
B.L.M. AZ STATE OFFICE



August 5, 2008

Arizona State Office
Bureau of Land Management
Department of the Interior
Suite 800
One North Central Avenue
Phoenix, AZ 85004-4427
602-417-9200

RECEIVED
B.L.M. AZ STATE OFFICE

2008 AUG 13 A 7 36
PHOENIX, ARIZONA

**Pinal County, Santa Cruz Project
Notice of Intent to Hold and
Payment of Annual Claim Maintenance Fee**

This will serve as notice that ASARCO LLC, whose address for purposes of this filing is P. O. Box 5747, Tucson, Arizona 85703-0747, intends to hold the mining claims and/or mill sites described in Exhibit A attached hereto for the assessment year ending at 12 o'clock, noon, on September 1, 2009, by payment of the annual claim maintenance fee of \$125 per claim or site. Payment of such amount is made herewith for such assessment year for each of the claims and sites the name and BLM serial number of which, and the book and page or index number of recording of the location notice in the official records of Pinal County, Arizona, of which are set forth in Exhibit A attached hereto and by this reference incorporated herein. Enclosed for payment of annual claim maintenance fees is a Santa Cruz Joint Venture check to cover the amount shown on the bottom of Exhibit A.


Thomas M. Simpson
Agent for ASARCO LLC
Telephone: (520) 798-7757

State of Arizona)
) ss.
County of Pima)

The foregoing instrument was acknowledged before me on the 5th day of August, 2008, by Thomas M. Simpson, as agent for ASARCO LLC, a Delaware corporation, on behalf of the corporation.

Notary Public

My Commission Expires 10-30-09



**EXHIBIT A
TO NOTICE OF INTENT TO HOLD AND
PAYMENT OF ANNUAL CLAIM MAINTENANCE FEE**

ASARCO LLC

The mining claims situated in the Pinal County, Arizona, the names and books and pages of record in the office of the County Recorder of Pinal County, Arizona, and the Bureau of Land Management serial numbers of the Notices of Location whereof are as follows:

Name of Claim	Recording Data		BLM Serial No. A MC
	Book	Page Nos.	
NIK #1 thru #41	761	127 thru 167	47329 thru 47369
NIK #50 thru #54	761	176 thru 180	47370 thru 47374
CHAVO #42 thru #49	785	415 thru 422	47320 thru 47327
CHAVO #55	785	414	47328

All of said claims are located in Sections 12, 23, and 24, Township 6 South, Range 4 East, G&SRB&M.

55 claims @ \$125/each = \$6,875

ENTERED INTO COMPUTER

SEP 04 2008 *PB*

PHOENIX, ARIZONA

2008 AUG 13 A 7 36

RECEIVED
B.L.M. AZ STATE OFFICE

United States Department of the Interior
Bureau of Land Management
 BUSINESS & SUPPORT SVCS DIV
 ONE N CENTRAL AVE SUITE 800
 PHOENIX, AZ 85004 -4427
 Phone: (602) 417-9200

Receipt

No: 1760010

Transaction #: 1817499		ENTERED INTO COMPUTER
Date of Transaction: 08/13/2008		
CUSTOMER:	THOMAS SIMPSON ASARCO LLC P.O. BOX 5747 TUCSON, AZ 85703	SEP 04 2008 <i>RB</i> & <u>VERIFIED</u>

LINE #	QTY	DESCRIPTION	REMARKS	UNIT PRICE	TOTAL
1	2.00	LOCATABLE MINERALS / MINING CLAIMS-NOT NEW-UNADJUD, ONE AUTH NO. ONLY / MINING CLAIM MONEY RECEIVED (455) CASES: AMC17334/\$2250.00, AMC47329/\$6875.00	MAINT 2009	73 - n/a -	9125.00
TOTAL:					\$9,125.00

PAYMENT INFORMATION			
1	AMOUNT:	\$6,875.00	POSTMARKED: 8/11/08 0:00
	TYPE:	CHECK	RECEIVED: 08/13/2008
	CHECK NO:	002785	
	NAME:	SANTA CRUZ JOINT VENTURE P.O. BOX 5747 TUCSON AZ 85703	
2	AMOUNT:	\$2,250.00	POSTMARKED: 8/11/08 0:00
	TYPE:	CHECK	RECEIVED: 08/13/2008
	CHECK NO:	0000386160	
	NAME:	ASARCO LLC P.O. BOX 5747 TUCSON AZ 85703	

REMARKS

This receipt was generated by the automated BLM Collections and Billing System and is a paper representation of a portion of the official electronic record contained therein.

Message:

73 ROWS RETRIEVED

CBS Export Results Report

Include Resolved Records

Record Status

- Error Records (E/M/I)
- Accepted Records (A/W)
- "On Hold" Records (H)
- All Records (for s/n or receipt nr)
- Exported, No Results From CBS
- New (not yet exported)

Enter export Date (mm/dd/yyyy) ALL

Serial Number match (optional)

Receipt Nr (optional) 1760010

Export Nr (exclusive)

LR2000 User (defaults to login) ALL

Search Criteria Responsible Area (Error)

- User (U,X)
- Programmer (P,X)
- All (U,P,X)

Query

Reset

User Guide

	Resend?	Export Nr	A/D	Serial Nr	Mult	Code	\$ Amount	Remarks	Receipt Nr	LR2000 User	#Msg	Resolved
1	<input type="checkbox"/>	1971236	A	AMC17334		582	125.00	2009	1760010	P5BROWN		<input type="checkbox"/>



AMC 47300

July 23, 2007

Arizona State Office
Bureau of Land Management
Department of the Interior
Suite 800
One North Central Avenue
Phoenix, AZ 85004-4427
602-417-9200

ENTERED INTO COMPUTER
8/14/07 [Signature]

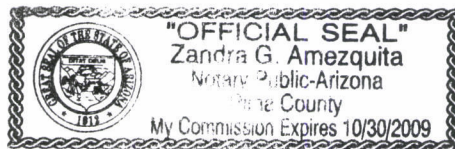
**Pinal County, Santa Cruz Project
Notice of Intent to Hold and
Payment of Annual Claim Maintenance Fee**

This will serve as notice that ASARCO LLC, whose address for purposes of this filing is P. O. Box 5747, Tucson, Arizona 85703-0747, intends to hold the mining claims and/or mill sites described in Exhibit A attached hereto for the assessment year ending at 12 o'clock, noon, on September 1, 2008, by payment of the annual claim maintenance fee of \$125 per claim or site. Payment of such amount is made herewith for such assessment year for each of the claims and sites the name and BLM serial number of which, and the book and page or index number of recording of the location notice in the official records of Pinal County, Arizona, of which are set forth in Exhibit A attached hereto and by this reference incorporated herein. Enclosed for payment of annual claim maintenance fees is a Santa Cruz Joint Venture check to cover the amount shown on the bottom of Exhibit A.

[Handwritten Signature]

Thomas M. Simpson
Agent for ASARCO LLC
Telephone: (520) 798-7757

State of Arizona)
County of Pima) ss.



The foregoing instrument was acknowledged before me on the 23rd day of July, 2007, by Thomas M. Simpson, as agent for ASARCO LLC, a Delaware corporation, on behalf of the corporation.

[Handwritten Signature]

My Commission Expires 10-30-09 PHOENIX, ARIZONA

Notary Public

2007 AUG - 7 A 3P

RECEIVED
B.L.M. AZ STATE OFFICE

AMC 47300

**EXHIBIT A
TO NOTICE OF INTENT TO HOLD AND
PAYMENT OF ANNUAL CLAIM MAINTENANCE FEE**

ASARCO LLC

The mining claims situated in the Pinal County, Arizona, the names and books and pages of record in the office of the County Recorder of Pinal County, Arizona, and the Bureau of Land Management serial numbers of the Notices of Location whereof are as follows:

Name of Claim	Recording Data		BLM Serial No. A MC
	Book	Page Nos.	
NIK #1 thru #41	761	127 thru 167	47329 thru 47369
NIK #50 thru #54	761	176 thru 180	47370 thru 47374
CHAVO #42 thru #49	785	415 thru 422	47320 thru 47327
CHAVO #55	785	414	47328

- 47300 L

All of said claims are located in Sections 12, 23, and 24, Township 6 South, Range 4 East, G&SRB&M.

55 claims @ \$125/each = \$6,875 ✓

RECEIVED
B.L.M. AZ STATE OFFICE
2001 AUG - 7 A 8: 36
PHOENIX, ARIZONA

55/sc

United States Department of the Interior

Bureau of Land Management

BUSINESS & SUPPORT SVCS DIV

ONE N CENTRAL AVE SUITE 800

PHOENIX, AZ 85004 -4427

Phone: (602) 417-9200

Receipt

No:

1538278

Transaction #: 1589547	
Date of Transaction: 08/07/2007	
CUSTOMER:	ASARCO LLC 1150 N 7TH AVE TUCSON, AZ 85705

*AUG 15 2007
VERIFIED
AB*

LINE #	QTY	DESCRIPTION	REMARKS	UNIT PRICE	TOTAL
1	1.00	LOCATABLE MINERALS / MINING CLAIMS-NOT NEW-UNADJUD, ONE AUTH NO. ONLY / MINING CLAIM MONEY RECEIVED (455) CASES: AMC47329/\$6875.00	MAINT 2008 (55)	- n/a -	6875.00
TOTAL:					\$6,875.00

PAYMENT INFORMATION					
1	AMOUNT:	\$6,875.00	POSTMARKED:	8/1/07 0:00	
	TYPE:	CHECK	RECEIVED:	08/07/2007	
	CHECK NO:	002784			
	NAME:	SANTA CRUZ JOINT VENTURE 1150 N 7TH AVE TUCSON AZ 85705			

REMARKS

This receipt was generated by the automated BLM Collections and Billing System and is a paper representation of a portion of the official electronic record contained therein.

United States Department of the Interior
 Bureau of Land Management
 BUSINESS & SUPPORT SVCS DIV
 ONE N CENTRAL AVE
 PHOENIX, AZ 85004 -2203
 Phone: (602) 417-9200

Receipt

No: 1333689

Transaction #: 1378765	
Date of Transaction: 08/14/2006	
AMC 47300	
CUSTOMER:	ASARCO, LLC P.O. BOX 5747 TUCSON, AZ 85703

LINE #	QTY	DESCRIPTION	REMARKS	UNIT PRICE	TOTAL
1	1.00	LOCATABLE MINERALS / MINING CLAIMS-NOT NEW-UNADJUD, ONE AUTH NO. ONLY / MINING CLAIM MONEY RECEIVED (455) CASES: AMC47329/\$6875.00	MAINT 2007 (55)	- n/a -	6875.00
TOTAL:					\$6,875.00

PAYMENT INFORMATION					
1	AMOUNT:	\$6,875.00	POSTMARKED:	08/10/2006	
	TYPE:	CHECK	RECEIVED:	08/14/2006	
	CHECK NO:	002743			
	NAME:	SANTA CRUZ JOINT VENTURE P.O. BOX 5747 TUCSON AZ 85703			

REMARKS

This receipt was generated by the automated BLM Collections and Billing System and is a paper representation of a portion of the official electronic record contained therein.

RE 8/18/06



August 9, 2006


Arizona State Office
Bureau of Land Management
Department of the Interior
Suite 800
One North Central Avenue
Phoenix, AZ 85004-4427
602-417-9200

RECEIVED
BLM, AZ STATE OFFICE

2006 AUG 14 A 8:59
PHOENIX, ARIZONA

**Pinal County, Santa Cruz Project
Notice of Intent to Hold and
Payment of Annual Claim Maintenance Fee**

This will serve as notice that ASARCO LLC, whose address for purposes of this filing is P. O. Box 5747, Tucson, Arizona 85703-0747, intends to hold the mining claims and/or mill sites described in Exhibit A attached hereto for the assessment year ending at 12 o'clock, noon, on September 1, 2007, by payment of the annual claim maintenance fee of \$125 per claim or site. Payment of such amount is made herewith for such assessment year for each of the claims and sites the name and BLM serial number of which, and the book and page or index number of recording of the location notice in the official records of Pinal County, Arizona, of which are set forth in Exhibit A attached hereto and by this reference incorporated herein. Enclosed for payment of annual claim maintenance fees is a Santa Cruz Joint Venture check to cover the amount shown on the bottom of Exhibit A.



Thomas M. Simpson
Agent for ASARCO LLC
Telephone: (520) 798-7757

State of Arizona)
) ss.
County of Pima)

The foregoing instrument was acknowledged before me on the 9th day of August, 2006, by Thomas M. Simpson, as agent for ASARCO LLC, a Delaware corporation, on behalf of the corporation.

My Commission Expires 7/27/2009

OLGA NORRIS, Notary Public

**EXHIBIT A
TO NOTICE OF INTENT TO HOLD AND
PAYMENT OF ANNUAL CLAIM MAINTENANCE FEE**

ASARCO LLC

The mining claims situated in the Pinal County, Arizona, the names and books and pages of record in the office of the County Recorder of Pinal County, Arizona, and the Bureau of Land Management serial numbers of the Notices of Location whereof are as follows:

Name of Claim	Recording Data		BLM Serial No. A MC
	Book	Page Nos.	
NIK #1 thru #41	761	127 thru 167	47329 thru 47369
NIK #50 thru #54	761	176 thru 180	47370 thru 47374
CHAVO #42 thru #49	785	415 thru 422	47320 thru 47327
CHAVO #55	785	414	47328

- 4/1
- 5
- 8
- 1

All of said claims are located in Sections 12, 23, and 24, Township 6 South, Range 4 East, G&SRB&M.

55 claims @ \$125/each = \$6,875

RECEIVED
B.L.M. AZ STATE OFFICE
2006 AUG 14 A 8:59
PHOENIX, ARIZONA


RE 8/18/06

August 15, 2005

Mining Claims Section
Arizona State Office
Bureau of Land Management
222 North Central Avenue
Phoenix, AZ 85004-2203

**Pinal County, Santa Cruz Project
Notice of Intent to Hold and
Payment of Annual Claim Maintenance Fee**

This will serve as notice that ASARCO LLC, whose address for purposes of this filing is P. O. Box 5747, Tucson, Arizona 85703-0747, intends to hold the mining claims and/or mill sites described in Exhibit A attached hereto for the assessment year ending at 12 o'clock, noon, on September 1, 2005, by payment of the annual claim maintenance fee of \$125 per claim or site. Payment of such amount is made herewith for such assessment year for each of the claims and sites the name and BLM serial number of which, and the book and page or index number of recording of the location notice in the official records of Pinal County, Arizona, of which are set forth in Exhibit A attached hereto and by this reference incorporated herein. Enclosed for payment of annual claim maintenance fees is a Santa Cruz Joint Venture check to cover the amount shown on the bottom of Exhibit A.




Thomas M. Simpson
Agent for ASARCO LLC
Telephone: (520) 798-7757

State of Arizona)
) ss.
County of Pima)


The foregoing instrument was acknowledged before me on the 15th day of August, 2005, by Thomas M. Simpson, as agent for ASARCO LLC, a Delaware corporation, on behalf of the corporation.

PHOENIX, ARIZONA
STATE OFFICE
ARIZONA
My Commission Expires August 8, 2008
2005 AUG 30 P 3:07



Judy Kirby, Notary Public

RECEIVED
BUREAU OF
LAND MANAGEMENT



**EXHIBIT A
TO NOTICE OF INTENT TO HOLD AND
PAYMENT OF ANNUAL CLAIM MAINTENANCE FEE**

ASARCO LLC

The mining claims situated in the Pinal County, Arizona, the names and books and pages of record in the office of the County Recorder of Pinal County, Arizona, and the Bureau of Land Management serial numbers of the Notices of Location whereof are as follows:

Name of Claim	Recording Data		BLM Serial No. A MC
	Book	Page Nos.	
NIK #1 thru #41	761	127 thru 167	47329 thru 47369
NIK #50 thru #54	761	176 thru 180	47370 thru 47374
CHAVO #42 thru #49	785	415 thru 422	47320 thru 47327
CHAVO #55	785	414	47328

All of said claims are located in Sections 12, 23, and 24, Township 6 South, Range 4 East, G&SRB&M.

55 claims @ \$125/each = \$6,875

ENTERED INTO COMPUTER

SEP 09 2005 (B)

RECEIVED
BUREAU OF
LAND MANAGEMENT
2005 AUG 30 P 3:01
ARIZONA
STATE OFFICE
PHOENIX, ARIZONA

**United States Department of the Interior
Bureau of Land Management**

BUSINESS & SUPPORT SVCS DIV
222 N CENTRAL AVE
PHOENIX, AZ 85004 -2203
Phone: (602) 417-9200

Receipt	
No.	1183066

Transaction #: 1183066

Date of Transaction: 09/01/2005

ENTERED INTO COMPUTER

SEP 09 2005 PB

CUSTOMER:	SIMPSON ASARCO PO BOX 5747 TUCSON, AZ 85703
-----------	--

LINE #	QTY	DESCRIPTION	REMARKS	UNIT PRICE	TOTAL
1	1.00	LOCATABLE MINERALS / MINING CLAIMS-NOT NEW-UNADJUD, ONE AUTH NO. ONLY / MINING CLAIM MONEY RECEIVED (455) CASES: AMC47329/\$6875.00	MAINT 2006 - 55	- n/a -	6875.00
TOTAL:					\$6,875.00

PAYMENT INFORMATION			
1	AMOUNT	\$6,875.00	POSTMARKED: 08/29/2005
	TYPE	CHECK	RECEIVED: 08/30/2005
	CHECK NO.	002665	
	NAME	SANTA CRUZ JOINT VENTURE PO BOX 5747 TUCSON AZ 85703	

REMARKS

This receipt was generated by the automated BLM Collections and Billing System and is a paper representation of a portion of the official electronic record contained therein.




47300
Sc

July 16, 2004

Mining Claims Section
Arizona State Office
Bureau of Land Management
222 North Central Avenue
Phoenix, AZ 85004-2203

**Pinal County, Santa Cruz Project
Notice of Intent to Hold and
Payment of Annual Claim Maintenance Fee**

This will serve as notice that ASARCO Incorporated, whose address for purposes of this filing is P. O. Box 5747, Tucson, Arizona 85703-0747, intends to hold the mining claims and/or mill sites described in Exhibit A attached hereto for the assessment year ending at 12 o'clock, noon, on September 1, 2005, by payment of the annual claim maintenance fee of \$125 per claim or site. Payment of such amount is made herewith for such assessment year for each of the claims and sites the name and BLM serial number of which, and the book and page or index number of recording of the location notice in the official records of Pinal County, Arizona, of which are set forth in Exhibit A attached hereto and by this reference incorporated herein. Enclosed for payment of annual claim maintenance fees is a Santa Cruz Joint Venture check to cover the amount shown on the bottom of Exhibit A.



Henry G. Kreis

Henry G. Kreis
Agent for ASARCO Incorporated
Telephone: (520) 798-7717

State of Arizona)
) ss.
County of Pima)

The foregoing instrument was acknowledged before me on the 16th day of July, 2004, by Henry G. Kreis, as agent for ASARCO Incorporated, a New Jersey corporation, on behalf of the corporation.

Debora Huerta
Debora Huerta, Notary Public

My Commission Expires 2/27/2005

Verify 10/22/04 Sc
ENTERED INTO COMPUTER

8/30/04 aRB

55_{sc}

EXHIBIT A
TO NOTICE OF INTENT TO HOLD AND
PAYMENT OF ANNUAL CLAIM MAINTENANCE FEE

The mining claims situated in the Pinal County, Arizona, the names and books and pages of record in the office of the County Recorder of Pinal County, Arizona, and the Bureau of Land Management serial numbers of the Notices of Location whereof are as follows:

Name of Claim	Recording Data		BLM Serial No. A MC
	Book	Page Nos.	
NIK #1 thru #41	761	127 thru 167	47329 thru 47369
NIK #50 thru #54	761	176 thru 180	47370 thru 47374
CHAVO #42 thru #49	785	415 thru 422	47320 thru 47327
CHAVO #55	785	414	47328

All of said claims are located in Sections 12, 23, and 24, Township 6 South, Range 4 East, G&SRB&M.

55 claims @ \$125/each = \$6,875 ✓

ARIZONA
STATE OFFICE
PHOENIX, ARIZONA

2004 AUG 17 A 10:53

RECEIVED
BUREAU OF
LAND MANAGEMENT



August 5, 2004

Mining Claims Section
Arizona State Office
Bureau of Land Management
Department of the Interior
222 North Central Avenue
Phoenix, AZ 85004-2203

**Notice of Intent to Hold and
Payment of Annual Claim Maintenance Fee**

Enclosed are the following "Notices of Intent to Hold and Payment of Claim Maintenance Fees" affidavits along with ASARCO Incorporated check in the amount of \$5,500.00 for claim maintenance fee payment of Hardshell Project, Santa Cruz County, fee amount of \$3,250.00; and Ventura Project, Santa Cruz County, fee amount of \$2,250.00.

Also enclosed is "Notice of Intent to Hold and Payment of Claim Maintenance Fee" for the Santa Cruz Project, Pinal County, with an ASARCO Santa Cruz, Inc. check for the fee amount of \$6,875.00. ✓

If you have any questions or need further information, please call me. Thank you for your help.

Yours truly,

A handwritten signature in cursive script that reads "Hank Kreis".

Henry G. Kreis
Property Manager
Telephone: (520) 798-7717

HGK:ona
Enclosures

United States Department of the Interior
Bureau of Land Management
 BUSINESS & SUPPORT SVCS DIV
 222 N CENTRAL AVE
 PHOENIX, AZ 85004 -2203
 Phone: (602) 417-9200

Receipt

No: 931635

Transaction #: 965905

Date of Transaction: 08/18/2004

CUSTOMER: HENRY KREIS
 ASARCO
 BOX 5747
 TUCSON, AZ 85703

LINE #	QTY	DESCRIPTION	REMARKS	UNIT PRICE	TOTAL
1	1.00	LOCATABLE MINERALS / MINING CLAIMS-NOT NEW-UNADJUD, ONE AUTH NO. ONLY / MINING CLAIM MONEY RECEIVED (455) CASES: AMC47329/\$6875.00	MAINT 2005 (55)	- n/a -	6875.00
TOTAL:					\$6,875.00

PAYMENT INFORMATION

1 AMOUNT: \$6,875.00 POSTMARKED: 08/16/2004
 TYPE: CHECK RECEIVED: 08/17/2004
 CHECK NO: 002532
 NAME: SANTA CRUZ JOINT VENTURE
 BOX 5747
 TUCSON AZ 85703

REMARKS

SANTA CRUZ PROJECT/PINAL CO

This receipt was generated by the automated BLM Collections and Billing System and is a paper representation of a portion of the official electronic record contained therein.




AMC-47300

July 7, 2003

Mining Claims Section
Arizona State Office
Bureau of Land Management
222 North Central Avenue
Phoenix, AZ 85004-2203

**Pinal County, Santa Cruz Project
Notice of Intent to Hold and
Payment of Annual Claim Maintenance Fee**

This will serve as notice that ASARCO Incorporated, whose address for purposes of this filing is P. O. Box 5747, Tucson, Arizona 85703-0747, intends to hold the mining claims and/or mill sites described in Exhibit A attached hereto for the assessment year ending at 12 o'clock, noon, on September 1, 2004, by payment of the annual claim maintenance fee of \$100 per claim or site. Payment of such amount is made herewith for such assessment year for each of the claims and sites the name and BLM serial number of which, and the book and page or index number of recording of the location notice in the official records of Pinal County, Arizona, of which are set forth in Exhibit A attached hereto and by this reference incorporated herein. Enclosed for payment of annual claim maintenance fees is a Santa Cruz Joint Venture check to cover the amount shown on the bottom of Exhibit A.



Henry G. Kreis

Henry G. Kreis
Agent for ASARCO Incorporated
Telephone: (520) 798-7717

State of Arizona)
) ss.
County of Pima)

The foregoing instrument was acknowledged before me on the 7th day of July, 2003, by Henry G. Kreis, as agent for ASARCO Incorporated, a New Jersey corporation, on behalf of the corporation.

Debora Huerta
Debora Huerta, Notary Public

My Commission Expires 2/27/2005

ENTERED INTO COMPUTER
9/22/03 PB

TES

**EXHIBIT A
TO NOTICE OF INTENT TO HOLD AND
PAYMENT OF ANNUAL CLAIM MAINTENANCE FEE**

The mining claims situated in the Pinal County, Arizona, the names and books and pages of record in the office of the County Recorder of Pinal County, Arizona, and the Bureau of Land Management serial numbers of the Notices of Location whereof are as follows:

Name of Claim	Recording Data		BLM Serial No. A MC
	Book	Page Nos.	
NIK #1 thru #41	761	127 thru 167	47329 thru 47369
NIK #50 thru #54	761	176 thru 180	47370 thru 47374
CHAVO #42 thru #49	785	415 thru 422	47320 thru 47327
CHAVO #55	785	414	47328

All of said claims are located in Sections 12, 23, and 24, Township 6 South, Range 4 East, G&SRB&M.

55 claims @ \$100/each = \$5,500

ENTERED INTO COMPUTER

9/22/03 PB

1000000

ARIZONA
STATE OFFICE
PHOENIX, ARIZONA

ARIZONA
STATE OFFICE
PHOENIX, ARIZONA

AUG 25 4 11 42

**United States Department of the Interior
Bureau of Land Management**

BUSINESS & SUPPORT SVCS DIV
222 N CENTRAL AVE
PHOENIX, AZ 85004 -2203
Phone: (602) 417-9200

Receipt

No: 737928

Transaction #: 767444
Date of Transaction: 08/25/2003

CUSTOMER: ASARCO
PO BOX 5747
TUCSON,AZ 85703

LINE #	QTY	DESCRIPTION	REMARKS	UNIT PRICE	TOTAL
1	1.00	LOCATABLE MINERALS / MINING CLAIMS-NOT NEW-UNADJUD,ONE AUTH NO. ONLY / MINING CLAIM MONEY RECEIVED (455) CASES: AMC47329/\$5500.00	MAINT 2004 (55)	- n/a -	5500.00

TOTAL: \$5,500.00

PAYMENT INFORMATION

1	AMOUNT: \$5,500.00	POSTMARKED: 08/22/2003
	TYPE: CHECK	RECEIVED: 08/25/2003
	CHECK NO: 002453	
	NAME: SANTA CRUZ JOINT VENTURE PO BOX 5747 TUCSON AZ 85703	

REMARKS

This receipt was generated by the automated BLM Collections and Billing System and is a paper representation of a portion of the official electronic record contained therein.

ASARCO

Copper Operations
Tucson Office

July 3, 2002

Mining Claims Section
Arizona State Office
Bureau of Land Management
222 North Central Avenue
Phoenix, AZ 85004-2203

RECEIVED
BLM STATE OFFICE
JUL 15 P 4: 14
PHOENIX, ARIZONA

**Pinal County, Santa Cruz Project
Notice of Intent to Hold and
Payment of Annual Claim Maintenance Fee**

This will serve as notice that ASARCO Incorporated, whose address for purposes of this filing is P. O. Box 5747, Tucson, Arizona 85703-0747, intends to hold the mining claims and/or mill sites described in Exhibit A attached hereto for the assessment year ending at 12 o'clock, noon, on September 1, 2003, by payment of the annual claim maintenance fee of \$100 per claim or site. Payment of such amount is made herewith for such assessment year for each of the claims and sites the name and BLM serial number of which, and the book and page or index number of recording of the location notice in the official records of Pinal County, Arizona, of which are set forth in Exhibit A attached hereto and by this reference incorporated herein. Enclosed for payment of annual claim maintenance fees is a Santa Cruz Joint Venture check to cover the amount shown on the bottom of Exhibit A.



Henry G. Kreis
Agent for ASARCO Incorporated
Telephone: (520) 798-7717

State of Arizona)
) ss.
County of Pima)

The foregoing instrument was acknowledged before me on the 3rd day of July, 2002, by Henry G. Kreis, as agent for ASARCO Incorporated, a New Jersey corporation, on behalf of the corporation.


Barbara R. Watts, Notary Public

My Commission Expires May 10, 2006.



Notary Public State of Arizona
Pima County
Barbara R Watts
Expires May 10, 2006

ENTERED INTO COMPTON
8/21/02TK

55
BW

**EXHIBIT A
TO NOTICE OF INTENT TO HOLD AND
PAYMENT OF ANNUAL CLAIM MAINTENANCE FEE**

The mining claims situated in the Pinal County, Arizona, the names and books and pages of record in the office of the County Recorder of Pinal County, Arizona, and the Bureau of Land Management serial numbers of the Notices of Location whereof are as follows:

Name of Claim	Recording Data		BLM Serial No. A MC
	Book	Page Nos.	
NIK #1 thru #41	761	127 thru 167	47329 thru 47369
NIK #50 thru #54	761	176 thru 180	47370 thru 47374
CHAVO #42 thru #49	785	415 thru 422	47320 thru 47327
CHAVO #55	785	414	47328

41
5
8
1

All of said claims are located in Sections 12, 23, and 24, Township 6 South, Range 4 East, G&SRB&M.

55 claims @ \$100/each = \$5,500

RECEIVED
 COUNTY RECORDER'S OFFICE
 PINAL COUNTY, ARIZONA
 2007 JUN 15 P 4: 14

55

United States Department of the Interior
Bureau of Land Management
 BUSINESS & SUPPORT SVCS DIV
 222 N CENTRAL AVE
 PHOENIX, AZ 85004 -2203
 Phone: (602) 417-9200

Receipt	
No:	541724

Transaction #: 566285
Date of Transaction: 08/16/2002
CUSTOMER: ASARCO PO BOX 5747 TUCSON, AZ 85703

LINE #	QTY	DESCRIPTION	REMARKS	UNIT PRICE	TOTAL
1	1.00	LOCATABLE MINERALS / MINING CLAIMS-NOT NEW-UNADJUD, ONE AUTH NO. ONLY / MINING CLAIM MONEY RECEIVED (455) CASES: AMC47329/\$5500.00	MAINT 2003 (55)	- n/a -	5500.00
TOTAL:					\$5,500.00

PAYMENT INFORMATION					
1	AMOUNT:	\$5,500.00	POSTMARKED:	N/A	
	TYPE:	CHECK	RECEIVED:	08/16/2002	
	CHECK NO:	2366			
	NAME:	ASARCO PO BOX 5747 TUCSON AZ 85703			

REMARKS

This receipt was generated by the automated BLM Collections and Billing System and is a paper representation of a portion of the official electronic record contained therein.

ASARCO

Copper Operations
Tucson Office

RECEIVED
BUREAU OF
LAND MANAGEMENT

July 27, 2000
2001 JUL 26 A 9:45

Mining Claims Section
Arizona State Office
Bureau of Land Management
222 North Central Avenue
Phoenix, AZ 85004-2203

ARIZONA
STATE OFFICE
PHOENIX, ARIZONA

Notice of Intent to Hold and Payment of Annual Claim Maintenance Fee Pinal County, Santa Cruz Project

This will serve as notice that ASARCO Incorporated, whose address for purposes of this filing is P. O. Box 5747, Tucson, Arizona 85703-0747, intends to hold the mining claims and/or mill sites described in Exhibit A attached hereto for the assessment year ending at 12 o'clock, noon, on September 1, 2002, by payment of the annual claim maintenance fee of \$100 per claim or site. Payment of such amount is made herewith for such assessment year for each of the claims and sites the name and BLM serial number of which, and the book and page or index number of recording of the location notice in the official records of Pinal County, Arizona, of which are set forth in Exhibit A attached hereto and by this reference incorporated herein. Enclosed for payment of annual claim maintenance fees is a Santa Cruz Joint Venture check to cover the amount shown on the bottom of Exhibit A.


Henry G. Kreis
Henry G. Kreis
Agent for ASARCO Incorporated
Telephone: (520) 798-7717

State of Arizona)
) ss.
County of Pima)

The foregoing instrument was acknowledged before me on the 24th day of July, 2002, by Henry G. Kreis, as agent for ASARCO Incorporated, a New Jersey corporation, on behalf of the corporation.

Barbara R. Watts
Barbara R. Watts, Notary Public

My Commission Expires May 10, 2002.



**EXHIBIT A
TO NOTICE OF INTENT TO HOLD AND
PAYMENT OF ANNUAL CLAIM MAINTENANCE FEE**

The mining claims situated in the Pinal County, Arizona, the names and books and pages of record in the office of the County Recorder of Pinal County, Arizona, and the Bureau of Land Management serial numbers of the Notices of Location whereof are as follows:

Name of Claim	Recording Data		BLM Serial No. A MC
	Book	Page Nos.	
NIK #1 thru #41	761	127 thru 167	47329 thru 47369
NIK #50 thru #54	761	176 thru 180	47370 thru 47374
CHAVO #42 thru #49	785	415 thru 422	47320 thru 47327
CHAVO #55	785	414	47328

41
5
8
1

All of said claims are located in Sections 12, 23, and 24, Township 6 South, Range 4 East, G&SRB&M.

55-0
55 claims @ \$100/each = \$5,500

RECEIVED
 BUREAU OF
 LAND MANAGEMENT
 2001 JUL 26 A 9:45
 ARIZONA
 STATE OFFICE
 PHOENIX, ARIZONA

United States Department of the Interior
Bureau of Land Management
 BUSINESS & SUPPORT SVCS DIV
 222 N CENTRAL AVE
 PHOENIX, AZ 85004 -2203
 Phone: (602) 417-9200

Receipt

No: 344762

Transaction #: 362691
Date of Transaction: 07/26/2001

CUSTOMER: ASARCO
 BOX 5747
 TUCSON, AZ 85703

LINE #	QTY	COMMODITY / SUBJECT / ACTION / PRODUCT	REMARKS	UNIT PRICE	TOTAL
1	1.00	LOCATABLE MINERALS / MINING CLAIMS-NOT NEW-UNADJUD, ONE AUTH NO. ONLY / MINING CLAIM MONEY RECEIVED (455)	MAINT 2002 (55)	- n/a -	\$5,500.00
TOTAL:					\$5,500.00

PAYMENT INFORMATION

1	AMOUNT: \$5,500.00	POSTMARKED: 07/24/2001
	TYPE: CHECK	RECEIVED: 07/26/2001
	CHECK NO: 002262	
	NAME: SANTA CRUZ JOINT VENTURE BOX 5747 TUCSON AZ 85703	

REMARKS

PHONE: SEE DOC.

CASE SERIAL NUMBER INFORMATION

TRNS #	LINE #	CASES
362691	1	AMC47329/\$5500.00

This receipt was generated by the automated BLM Collections and Billings System and is a paper representation of a portion of the official electronic record contained therein.

ASARCO

Copper Operations
Tucson Office

July 27, 2000

Mining Claims Section
Arizona State Office
Bureau of Land Management
222 North Central Avenue
Phoenix, AZ 85004-2203

RECEIVED
BUREAU OF
LAND MANAGEMENT
AUG 17 11 17 AM '00
PINAL COUNTY

Notice of Intent to Hold and Payment of Annual Claim Maintenance Fee Pinal County, Santa Cruz Project

This will serve as notice that ASARCO Incorporated, whose address for purposes of this filing is P. O. Box 5747, Tucson, Arizona 85703-0747, intends to hold the mining claims and/or mill sites described in Exhibit A attached hereto for the assessment year ending at 12 o'clock, noon, on September 1, 2001, by payment of the annual claim maintenance fee of \$100 per claim or site. Payment of such amount is made herewith for such assessment year for each of the claims and sites the name and BLM serial number of which, and the book and page or index number of recording of the location notice in the official records of Pinal County, Arizona, of which are set forth in Exhibit A attached hereto and by this reference incorporated herein. Enclosed for payment of annual claim maintenance fees is a Santa Cruz Joint Venture check to cover the amount shown on the bottom of Exhibit A.

Henry G. Kreis

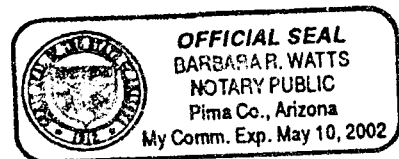
Henry G. Kreis
Agent for ASARCO Incorporated
Telephone: (520) 798-7717

State of Arizona)
) ss.
County of Pima)

The foregoing instrument was acknowledged before me on the 27th day of July, 2000, by Henry G. Kreis, as agent for ASARCO Incorporated, a New Jersey corporation, on behalf of the corporation.

Barbara R. Watts
Barbara R. Watts, Notary Public

My Commission Expires May 10, 2002.



**EXHIBIT A
TO NOTICE OF INTENT TO HOLD AND
PAYMENT OF ANNUAL CLAIM MAINTENANCE FEE**

The mining claims situated in the Pinal County, Arizona, the names and books and pages of record in the office of the County Recorder of Pinal County, Arizona, and the Bureau of Land Management serial numbers of the Notices of Location whereof are as follows:

Name of Claim	Recording Data		BLM Serial No. A MC
	Book	Page Nos.	
NIK #1 thru #41	761	127 thru 167	47329 thru 47369
NIK #50 thru #54	761	176 thru 180	47370 thru 47374
CHAVO #42 thru #49	785	415 thru 422	47320 thru 47327
CHAVO #55	785	414	47328

41
5
8
1
55

All of said claims are located in Sections 12, 23, and 24, Township 6 South, Range 4 East, G&SRB&M.

55 claims @ \$100/each = \$5,500

ENTERED IN COMPUTER
Jan 8-18-00

BUREAU OF LAND MANAGEMENT
SILVER SPRING
MONTANA

AUG 17 11 17 AM '00

RECEIVED
BUREAU OF
LAND MANAGEMENT

United States Department of the Interior
Bureau of Land Management
 BUSINESS & SUPPORT SVCS DIV
 222 N CENTRAL AVE
 PHOENIX, AZ 85004 -2203
 Phone: (602) 417-9200

Receipt	
No:	170443

Transaction #: 183599	
Date of Transaction: 08/17/2000	
CUSTOMER:	ASARCO BOX 5747 TUCSON,AZ 85703

LINE #	QTY	COMMODITY / SUBJECT / ACTION / PRODUCT	REMARKS	UNIT PRICE	TOTAL
1	1	LOCATABLE MINERALS / MINING CLAIMS-ACCOUNTS/UNADJUDICATED / MINING CLAIM MONEY RECEIVED (455)	MAINT 2001 (55)	- n/a -	\$5,500.00
TOTAL:					\$5,500.00

PAYMENT INFORMATION		
1	AMOUNT: \$5,500.00	POSTMARKED: 08/14/2000
	TYPE: CHECK	RECEIVED: 08/17/2000
	CHECK NO: 002128	
	NAME: SANTA CRUZ JOINT VENTURE BOX 5747 TUCSON AZ 85703	

REMARKS

CASE SERIAL NUMBER INFORMATION		
TRNS #	LINE #	CASES
183599	1	AMC47329

This receipt was generated by the automated BLM Collections and Billings System and is a paper representation of a portion of the official electronic record contained therein.

47300

Aug 2 11 07 AM '99

ASARCO

Copper Operations
Tucson Office

July 22, 1999

Mining Claims Section
Arizona State Office
Bureau of Land Management
Department of the Interior
222 North Central Avenue
Phoenix, AZ 85004-9200

Notice of Intent to Hold and Payment of Annual Claim Maintenance Fee Pinal County, Santa Cruz Project

This will serve as notice that ASARCO Incorporated, whose address for purposes of this filing is P. O. Box 5747, Tucson, Arizona 85703-0747, intends to hold the mining claims and/or mill sites described in Exhibit A attached hereto for the assessment year ending at 12 o'clock, noon, on September 1, 2000, by payment of the annual claim maintenance fee of \$100 per claim or site. Payment of such amount is made herewith for such assessment year for each of the claims and sites the name and BLM serial number of which, and the book and page or index number of recording of the location notice in the official records of Pinal County, Arizona, of which are set forth in Exhibit A attached hereto and by this reference incorporated herein. Enclosed for payment of annual claim maintenance fees is a Santa Cruz Joint Venture check to cover the amount shown on the bottom of Exhibit A.

Henry G. Kreis


Henry G. Kreis
Agent for ASARCO Incorporated
Telephone: (520) 798-7717

State of Arizona)
) ss.
County of Pima)

The foregoing instrument was acknowledged before me on the 22nd day of July, 1999, by Henry G. Kreis, as agent for ASARCO Incorporated, a New Jersey corporation, on behalf of the corporation.

Barbara R. Watts
Barbara R. Watts, Notary Public

My Commission Expires May 10, 2002.



**EXHIBIT A
TO NOTICE OF INTENT TO HOLD AND
PAYMENT OF ANNUAL CLAIM MAINTENANCE FEE**

The mining claims situated in the Pinal County, Arizona, the names and books and pages of record in the office of the County Recorder of Pinal County, Arizona, and the Bureau of Land Management serial numbers of the Notices of Location whereof are as follows:

Name of Claim	Recording Data		BLM Serial No. A MC
	Book	Page Nos.	
NIK #1 thru #41	761	127 thru 167	47329 thru 47369
NIK #50 thru #54	761	176 thru 180	47370 thru 47374
CHAVO #42 thru #49	785	415 thru 422	47320 thru 47327
CHAVO #55	785	414	47328


All of said claims are located in Sections 12, 23, and 24, Township 6 South, Range 4 East, G&SRB&M.

55 claims @ \$100/each = \$5,500

RECEIVED
 AUG 2 11 07 AM '99
 PINAL COUNTY RECORDER
 PINAL COUNTY, ARIZONA

55 sqm

ED INTO COMPUTER
 8/18/99
jc



369.00 +

329.00 -

1.00 +

374.00 +

370.00 -

1.00 +

327.00 +

320.00 -

1.00 +

1.00 +

55.00 *

55.00 x

100.00 =

5,500.00 *

MONTH

REMITTANCE ADVICE

VOUCHER NO.

07/23/1999

VENDOR NO.

506200

0000 986

001926

Santa Cruz Joint Venture

P. O. BOX 5747

TUCSON, AZ 85703

INVOICE NUMBER	OUR ORDER NO. / REFERENCE	INVOICE AMOUNT	DISCOUNT	DEDUCTIONS	NET AMOUNT
07/99 ANNUAL	MAINT FEE 0719001	5,500.00	.00	.00	5,500.00
RECEIVED TUCSON LA AUG 2 11 07 AM '99	STATE C PROJ				
Detach before depositing	TOTALS	5,500.00	.00	.00	5,500.00

UNITED STATES
DEPARTMENT OF THE INTERIOR
BUREAU OF LAND MANAGEMENT

RECEIPT AND ACCOUNTING ADVICE

NO. 2480570
08/03/99

04

SM/AZ

Subject: CLAIM MAINTENANCE FEE 2000 (55)

2 6 13

5,500.00 ✓

Applicant:

ASARCO INC
BOX 5747
TUCSON, AZ 85703-0747

SAME - CK #001926

Remitter:

Assignor:

LEASE MANAGEMENT DATA NEW UPDATE PAYMENT

ORIGINAL SERIAL NO.	ASG.	TYPE	ST.	CTY.	FUND SYMBOL	ACRES/UNITS	RATE
AMC 47329, ET AL							

AMOUNT	ANV. DATE	EXP. DATE	BILL CYC.	S/C	DISTRICT	NEXT BILL	MISC. DATA	U of M	ACTUAL UNITS

ASSIGNMENT SERIAL NO.	ASG.	TYPE	ST.	CTY.	FUND SYMBOL	ACRES/UNITS	RATE

AMOUNT	ANV. DATE	EXP. DATE	BILL CYC.	S/C	DISTRICT	NEXT BILL	MISC. DATA	U of M	ACTUAL UNITS

APPLY REMITTANCE

ACTION	FUND SYMBOL	CTY.	AMOUNT
FILING FEE			
RENTAL			
UNEARNED			
REFUND			
TOTAL			
AMOUNT DUE			

Remarks:

BY:

DATE:

Lease in Escrow?

KGS?

Auto Escalates?

Auto Renew?

Of Interest?

Operating Rights?

Operator

Bond Filed?

FOR MMS USE ONLY

BILLEE	FOREST REFUGE
NUMBER	
OCS SECTION	
CODE	

EXHIBIT A

YEAR ENDING SEPTEMBER, 1998

BY PAYMENT OF MAINTENANCE FEES

The mining claims situated in Pinal county, Arizona, the names and books and pages of record in the office of the County Recorder of Pinal County, Arizona, and the Bureau of Land Management serial number of the Notices of Location whereof are as follows:

<u>Name of Claim</u>	<u>Recording Data</u>		<u>Serial No.</u>
	<u>Book</u>	<u>Page</u>	
NIK #1 thru #41	761	127 thru 167	AMC 47329 thru 47369 - 41
NIK #50 thru #54	761	176 thru 180	AMC 47370 thru 47374 - 5
CHAVO #42 thru #49	785	415 thru 422	AMC 47320 thru 47327 - 8
CHAVO #55	785	414	AMC 47328 - 1

All claims are located in sections 12, 23 and 24 to Township 6 South, Range 4 East, GSRM.

55 claims x \$100.00 - \$5,500.00

RECEIVED
BUREAU OF
LAND MANAGEMENT
JUN 30 10 49 AM '98
ARIZONA
STATE OFFICE
PHOENIX, ARIZONA

ENTERED IN COMPUTER

717198 L

VERIFIED

JUL 9 1998

55
AMC

ASARCO

Copper Operations
Tucson Office

July 17, 1998

VIA FEDERAL EXPRESS

BUREAU OF LAND MANAGEMENT
Arizona State Office
Attn: Mining Claims Unit
3707 N. 7th. Street
Phoenix, AZ 85011

Dear Sir:

Santa Cruz Joint Venture
Evidence of Payment
Annual Maintenance Fee Fiscal Year 1998

This will serve as notice that the owner of the claims/sites intends to continue to hold them as listed and described in Exhibit A.

The annual maintenance fee of \$100.00 for each mining claim and mill site as required under Public Law 103-66 of August 10, 1993, 107 stat. 312 for fiscal year 1998, was mailed to the State Office of the BLM in the form of a check in the amount of \$5,500.00 for the claims/sites listed in Exhibit A.

Owner: ASARCO Incorporated
P O Box 5747
Tucson, AZ 85703

Please return the proof of payment receipt to the owner, Attn: Henry G. Kreis.

Henry G. Kreis
Henry G. Kreis

HGK/kh

Encls.

*7/7/98 Spoke with Mr. Kreis. Ph # 520 798-7777
Date of letter should be 6/17/98. Payment
of maintenance fees are for 1999.*

Steve M...
ASARCO Incorporated P. O. Box 5747 Tucson, AZ 85703-0747
1150 North 7th Avenue Phone (520) 798-7500 Fax: (520) 798-7783

RECEIVED
BUREAU OF
LAND MANAGEMENT
JUN 30 10 49 AM '98
ARIZONA
STATE OFFICE
PHOENIX, ARIZONA

UNITED STATES
DEPARTMENT OF THE INTERIOR
BUREAU OF LAND MANAGEMENT

RECEIPT AND ACCOUNTING ADVICE

NO. 2389005 04

TC/AZ 07/01/98

Subject: CLAIM MAINTENANCE FEE 1999 - 55 2 5 13 5,500.00

Applicant:
ASARCO INC
BOX 5747
1150 N 7TH AVE
TUCSON AZ 85703-0747

Remitter: CK 001591
520 798-7500

Assignor:

LEASE MANAGEMENT DATA NEW UPDATE PAYMENT

ORIGINAL SERIAL NO.	ASG.	TYPE	ST.	CTY.	FUND SYMBOL	ACRES/UNITS	RATE
AMC 47329, ET AL							

AMOUNT	ANV. DATE	EXP. DATE	BILL CYC.	S/C	DISTRICT	NEXT BILL	MISC. DATA	U of M	ACTUAL UNITS

ASSIGNMENT SERIAL NO.	ASG.	TYPE	ST.	CTY.	FUND SYMBOL	ACRES/UNITS	RATE

AMOUNT	ANV. DATE	EXP. DATE	BILL CYC.	S/C	DISTRICT	NEXT BILL	MISC. DATA	U of M	ACTUAL UNITS

APPLY REMITTANCE

ACTION	FUND SYMBOL	CTY.	AMOUNT
FILING FEE			
RENTAL			
UNEARNED			
REFUND			
TOTAL			
AMOUNT DUE			

Remarks:

BY:

DATE:

- Lease in Escrow?
- KGS? Of Interest?
- Auto Escalates? Operating Rights?
- Auto Renew? Operator
- Bond Filed?

FOR MMS USE ONLY

BILLEE	FOREST REFUGE
NUMBER	
OCS SECTION	
CODE	

47300
Sr

EXHIBIT A
YEAR ENDING SEPTEMBER, 1997
BY PAYMENT OF MAINTENANCE FEES

The mining claims situated in Pinal county, Arizona, the names and books and pages of record in the office of the County Recorder of Pinal County, Arizona, and the Bureau of Land Management serial number of the Notices of Location whereof are as follows:

<u>Name of Claim</u>	<u>Recording Data</u>		<u>Serial No.</u>
	<u>Book</u>	<u>Page</u>	
NIK #1 thru #41	761	127 thru 167	AMC 47329 thru 47369
NIK #50 thru #54	761	176 thru 180	AMC 47370 thru 47374
CHAVO #42 thru #49	785	415 thru 422	AMC 47320 thru 47327
CHAVO #55	785	414	AMC 47328

All claims are located in sections 12, 23 and 24 to Township 6 South, Range 4 East, GSRM.

55 claims x \$100.00 - \$5,500.00

RECEIVED
BUREAU OF
LAND MANAGEMENT
JUL 24 10 11 AM '97
ARIZONA
STATE OFFICE
PHOENIX, ARIZONA

mm
55
TMS

ASARCO

Copper Operations
Tucson Office

July 11, 1997

VIA FEDERAL EXPRESS

BUREAU OF LAND MANAGEMENT
Arizona State Office
Attn: Mining Claims Unit
3707 N. 7th. Street
Phoenix, AZ 85011

RECEIVED
BUREAU OF
LAND MANAGEMENT
JUL 24 10 11 AM '97
ARIZONA
STATE OFFICE
PHOENIX, ARIZONA

Dear Sir:


Santa Cruz Joint Venture
Evidence of Payment
Annual Maintenance Fee Fiscal Year 1997

This will serve as notice that the owner of the claims/sites intends to continue to hold them as listed and described in Exhibit A.

The annual maintenance fee of \$100.00 for each mining claim and mill site as required under Public Law 103-66 of August 10, 1993, 107 stat. 312 for fiscal year 1997, was mailed to the State Office of the BLM in the form of a check in the amount of \$5,500.00 for the claims/sites listed in Exhibit A.

Owner: ASARCO Incorporated
P O Box 5747
Tucson, AZ 85703

Please return the proof of payment receipt to the owner, Attn: M. A. Miller.



Mark Miller
Senior Geologist

MAM/kh

Encls.

cc: HGKkreis

UNITED STATES
DEPARTMENT OF THE INTERIOR
BUREAU OF LAND MANAGEMENT

RECEIPT AND ACCOUNTING ADVICE

NO. 2315068 04

TC/AZ

07/24/97

Subject: CLAIM MAINTENANCE FEE 1998 - 55

2 15 13

5,500.00

Applicant:
SANTA CURZ JOINT VENTURE
BOX 5747
TUCSON AZ 85703

Remitter: CK 001192
520-798-7500

Assignor:

LEASE MANAGEMENT DATA NEW UPDATE PAYMENT

ORIGINAL SERIAL NO.	ASG.	TYPE	ST.	CTY.	FUND SYMBOL	ACRES/UNITS	RATE
AMC 47329, ET AL							

AMOUNT	ANV. DATE	EXP. DATE	BILL CYC.	S/C	DISTRICT	NEXT BILL	MISC. DATA	U of M	ACTUAL UNITS

ASSIGNMENT SERIAL NO.	ASG.	TYPE	ST.	CTY.	FUND SYMBOL	ACRES/UNITS	RATE

AMOUNT	ANV. DATE	EXP. DATE	BILL CYC.	S/C	DISTRICT	NEXT BILL	MISC. DATA	U of M	ACTUAL UNITS

APPLY REMITTANCE

ACTION	FUND SYMBOL	CTY.	AMOUNT
FILING FEE			
RENTAL			
UNEARNED			
REFUND			
TOTAL			
AMOUNT DUE			

Remarks:

BY:

DATE:

- Lease in Escrow?
- KGS?
- Auto Escalates?
- Auto Renew?

- Of Interest?
- Operating Rights?
- Operator
- Bond Filed?

FOR MMS USE ONLY

BILLEE	FOREST REFUGE
NUMBER	
OCS SECTION	
CODE	

ASARCO

47300
JR

Copper Operations
Tucson Office

July 30, 1996

VIA FEDERAL EXPRESS

BUREAU OF LAND MANAGEMENT
Arizona State Office
Attn: Mining Claims Unit
3707 N. 7th. Street
Phoenix, AZ 85011

RECEIVED
BUREAU OF
LAND MANAGEMENT
JUL 24 10 07 AM '96
ARIZONA
STATE OFFICE
PHOENIX, ARIZONA

Dear Sir:

Santa Cruz Joint Venture
Evidence of Payment
Annual Maintenance Fee Fiscal Year 1996

This will serve as notice that the owner of the claims/sites intends to continue to hold them as listed and described in Exhibit A.

The annual maintenance fee of \$100.00 for each mining claim and mill site as required under Public Law 103-66 of August 10, 1993, 107 stat. 312 for fiscal year 1996, was mailed to the State Office of the BLM in the form of a check in the amount of \$5,500.00 for the claims/sites listed in Exhibit A.

Owner: ASARCO Incorporated
P O Box 5747
Tucson, AZ 85703

Please return the proof of payment receipt to the owner, Attn: M. A. Miller.



Mark Miller
Land Manager

MAM/kh

Encls.

cc: HGKkreis

ENTERED IN COMPUTER

7/30/96 DM

JR

EXHIBIT A

YEAR ENDING SEPTEMBER, 1996

BY PAYMENT OF MAINTENANCE FEES

The mining claims situated in Pinal county, Arizona, the names and books and pages of record in the office of the County Recorder of Pinal County, Arizona, and the Bureau of Land Management serial number of the Notices of Location whereof are as follows:

<u>Name of Claim</u>	<u>Recording Data</u>		<u>Serial No.</u>
	<u>Book</u>	<u>Page</u>	
NIK #1 thru #41	761	127 thru 167	AMC 47329 thru 47369 41
NIK #50 thru #54	761	176 thru 180	AMC 47370 thru 47374 5
CHAVO #42 thru #49	785	415 thru 422	AMC 47320 thru 47327 8
CHAVO #55	785	414	AMC 47328 1

All claims are located in sections 12, 23 and 24 to Township 6 South, Range 4 East, GSRM.

55 claims x \$100.00 - \$5,500.00

RECEIVED
BUREAU OF
LAND MANAGEMENT
JUL 24 10 07 AM '96
ARIZONA
STATE OFFICE
PHOENIX, ARIZONA

ENTERED IN COMPUTER

7/30/96 DM SR
(55)
7/31/96

UNITED STATES
DEPARTMENT OF THE INTERIOR
BUREAU OF LAND MANAGEMENT

RECEIPT AND ACCOUNTING ADVICE

NO. **2228633** 04

TC/AZ 07/24/96

Subject: CLAIM MAINTENANCE FEE 1997 (55) 2 3 13 5,500.00

Applicant:
ASARCO, INC.
BOX 5747
TUCSON, AZ 85703

SAME AS CK. #009433

Remitter:

Assignor:

LEASE MANAGEMENT DATA NEW UPDATE PAYMENT

ORIGINAL SERIAL NO.	ASG.	TYPE	ST.	CTY.	FUND SYMBOL	ACRES/UNITS	RATE
AMC 47320-47369							

AMOUNT	ANV. DATE	EXP. DATE	BILL CYC.	S/C	DISTRICT	NEXT BILL	MISC. DATA	U of M	ACTUAL UNITS

ASSIGNMENT SERIAL NO.	ASG.	TYPE	ST.	CTY.	FUND SYMBOL	ACRES/UNITS	RATE

AMOUNT	ANV. DATE	EXP. DATE	BILL CYC.	S/C	DISTRICT	NEXT BILL	MISC. DATA	U of M	ACTUAL UNITS

APPLY REMITTANCE

ACTION	FUND SYMBOL	CTY.	AMOUNT
FILING FEE			
RENTAL			
UNEARNED			
REFUND			
TOTAL			
AMOUNT DUE			

Remarks:

47320-47328 9
47329-47374 46
55

BY:

DATE:

- Lease in Escrow?
- KGS? Of Interest?
- Auto Escalates? Operating Rights?
- Auto Renew? Operator
- Bond Filed?

FOR MMS USE ONLY

BILLEE NUMBER	FOREST REFUGE
OCS SECTION CODE	

UNITED STATES
DEPARTMENT OF THE INTERIOR
BUREAU OF LAND MANAGEMENT

RECEIPT AND ACCOUNTING ADVICE

NO. **2228633** 04

TC/AZ 07/24/96

Subject: CLAIM MAINTENANCE FEE 1997 (55)

2 3 13

5,500.00

Applicant:
ASARCO, INC.
BOX 5747
TUCSON, AZ 85703

Remitter: SAME AS CK. #009433

Assignor:

LEASE MANAGEMENT DATA NEW UPDATE PAYMENT

ORIGINAL SERIAL NO.	ASG.	TYPE	ST.	CTY.	FUND SYMBOL	ACRES/UNITS	RATE
AMC 47320-47369							

AMOUNT	ANV. DATE	EXP. DATE	BILL CYC.	S/C	DISTRICT	NEXT BILL	MISC. DATA	U of M	ACTUAL UNITS

ASSIGNMENT SERIAL NO.	ASG.	TYPE	ST.	CTY.	FUND SYMBOL	ACRES/UNITS	RATE

AMOUNT	ANV. DATE	EXP. DATE	BILL CYC.	S/C	DISTRICT	NEXT BILL	MISC. DATA	U of M	ACTUAL UNITS

APPLY REMITTANCE

ACTION	FUND SYMBOL	CTY.	AMOUNT
FILING FEE			
RENTAL			
UNEARNED			
REFUND			
TOTAL			
AMOUNT DUE			

Remarks:

BY:

DATE:

- Lease in Escrow?
- KGS?
- Auto Escalates?
- Auto Renew?

- Of Interest?
- Operating Rights?
- Operator
- Bond Filed?

FOR MMS USE ONLY

BILLEE		FOREST REFUGE
NUMBER		
OCS SECTION		
CODE		

ASARCO

AMC 47300

Copper Operations
Tucson Office

August 9, 1995

BUREAU OF LAND MANAGEMENT
Arizona State Office
Attn: Mining Claims Unit
P O Box 16563
Phoenix, AZ 85011

RECEIVED
BLM, AZ STATE OFFICE
AUG 10 '95
9:00 A.M.
PHOENIX, ARIZONA

Dear Sir:

Santa Cruz Joint Venture
Evidence of Payment
Annual Maintenance Fee Fiscal Year 1995

This will serve as notice that the owner of the claims/sites intends to continue to hold them as listed and described in Exhibit A.

The annual maintenance fee of \$100.00 for each mining claim and mill site as required under Public Law 103-66 of August 10, 1993, 107 stat. 312 for fiscal year 1995, was mailed to the State Office of the BLM in the form of a check in the amount of \$5,500.00 for the claims/sites listed in Exhibit A.

Owner: ASARCO Incorporated
P O Box 5747
Tucson, AZ 85703

Please return the proof of payment receipt to the owner, Attn: M. A. Miller.

Mark Miller
Land Manager

MAM/kh

Encls.
cc: HGKreis

21 Aug 95 - JPB TP
ENTERED IN COMPUTER
96 maintenance fee

EXHIBIT A

YEAR ENDING SEPTEMBER, 1995

BY PAYMENT OF MAINTENANCE FEES

The mining claims situated in Pinal county, Arizona, the names and books and pages of record in the office of the County Recorder of Pinal County, Arizona, and the Bureau of Land Management serial number of the Notices of Location whereof are as follows:

<u>Name of Claim</u>	<u>Recording Data</u>		<u>Serial No.</u>
	<u>Book</u>	<u>Page</u>	
NIK #1 thru #41	761	127 thru 167	AMC 47329 thru 47369 41
NIK #50 thru #54	761	176 thru 180	AMC 47370 thru 47374 5
CHAVO #42 thru #49	785	415 thru 422	AMC 47320 thru 47327 8
CHAVO #55	785	414	AMC 47328 1

All claims are located in sections 12, 23 and 24 to Township 6 South, Range 4 East, GSRM.

55 claims x \$100.00 - \$5,500.00

RECEIVED
 BLM. AZ STATE OFFICE
 Aug 10 '95
 9:00 A.M.
 PHOENIX, ARIZONA

1995-023187

RECEIPT AND ACCOUNTING NOTICE

No. 2096146

HQ/AZ

08/22/94

Subject: CLAIM MAINTENANCE FEE 1995 (55)

2 83 13

5,500.00

Applicant: Operations Office

ABARCO INC.
BOX 5747
TUCSON AZ. 85703

Remitter: SAME CK. 005341
792-3010

*Lester Cruz Jent Ltd
(Block Water)*

Assignor: BUREAU OF LAND MANAGEMENT
Arizona State Office
Arizona Mining Claims Unit

SERIAL NO.

AMC 47329, ET AL

REFER TO THE ABOVE CASE SERIAL NUMBER IN ALL CORRESPONDENCE. PLEASE INFORM THIS OFFICE OF ANY CHANGE IN ADDRESS.

NOTE: This notice is a receipt for monies paid the United States. If these monies are for required fees in connection with your application to lease, purchase, enter, or otherwise acquire an interest in public lands or resources, this receipt is not an authorization to utilize the land applied for and it does not convey any right, title, or interest in the land for which application is made.

COPPER OPERA

AUG 24 1994

RECEIVED
BLM, AZ STATE OFFICE
PHOENIX, ARIZONA
Aug 10 '95
9:00 A.M.

RECEIPT



MONTH

AUG 95

REMITTANCE ADVICE

VENDOR NO. 101

VOUCHER NO.

08-0085

007123

ASARCO Incorporated • TUCSON OFFICE • P.O. BOX 5747 • TUCSON, ARIZONA 85703

INVOICE NUMBER	OUR ORDER NO. / REFERENCE	INVOICE AMOUNT	DISCOUNT	DEDUCTIONS	NET AMOUNT
SCJV CLAIMS		5,500.00			5,500.00
Detach before depositing	TOTALS	5,500.00			5,500.00

RECEIVED
81 M. AZ STATE OFFICE
Aug 10 '95
9:00 A.M.
PHOENIX, ARIZONA

UNITED STATES
DEPARTMENT OF THE INTERIOR
BUREAU OF LAND MANAGEMENT

RECEIPT AND ACCOUNTING ADVICE

NO. **2147468** 04

WG/AZ 08/10/95

Subject: CLAIM MAINTENANCE FEE 1996 (55) 2 14 13 5,500.00

Applicant:
ASARCO INC.
PO BOX 5747
TUCSON AZ. 85703-0747

SAME CK. # 007123
Remitter: 520-798-7500

Assignor:

LEASE MANAGEMENT DATA NEW UPDATE PAYMENT

ORIGINAL SERIAL NO.	ASG.	TYPE	ST.	CTY.	FUND SYMBOL	ACRES/UNITS	RATE
AMC 47329, ET AL							

AMOUNT	ANV. DATE	EXP. DATE	BILL CYC.	S/C	DISTRICT	NEXT BILL	MISC. DATA	U of M	ACTUAL UNITS

ASSIGNMENT SERIAL NO.	ASG.	TYPE	ST.	CTY.	FUND SYMBOL	ACRES/UNITS	RATE

AMOUNT	ANV. DATE	EXP. DATE	BILL CYC.	S/C	DISTRICT	NEXT BILL	MISC. DATA	U of M	ACTUAL UNITS

APPLY REMITTANCE

ACTION	FUND SYMBOL	CTY.	AMOUNT
FILING FEE			
RENTAL			
UNEARNED			
REFUND			
TOTAL			
AMOUNT DUE			

Remarks: *Amc 47320-374*

BY:

DATE:

Lease in Escrow?
 KGS? Of Interest?
 Auto Escalates? Operating Rights?
 Auto Renew? Operator
 Bond Filed?

FOR MMS USE ONLY

BILLEE	FOREST REFUGE
NUMBER	
OCS SECTION	
CODE	

UNITED STATES
DEPARTMENT OF THE INTERIOR
BUREAU OF LAND MANAGEMENT

RECEIPT AND ACCOUNTING ADVICE

NO. **2147468** 04

WB/AZ 08/10/95

Subject: CLAIM MAINTENANCE FEE 1996 (55)

2 14 13

5,500.00

Applicant:
ASARCO INC.
PO BOX 5747
TUCSON AZ. 85703-0747

Remitter: SAME CK. # 007123
520-798-7500

Assignor:

LEASE MANAGEMENT DATA NEW UPDATE PAYMENT

ORIGINAL SERIAL NO.	ASG.	TYPE	ST.	CTY.	FUND SYMBOL	ACRES/UNITS	RATE
AMC 47329, ET AL							

AMOUNT	ANV. DATE	EXP. DATE	BILL CYC.	S/C	DISTRICT	NEXT BILL	MISC. DATA	U of M	ACTUAL UNITS

ASSIGNMENT SERIAL NO.	ASG.	TYPE	ST.	CTY.	FUND SYMBOL	ACRES/UNITS	RATE

AMOUNT	ANV. DATE	EXP. DATE	BILL CYC.	S/C	DISTRICT	NEXT BILL	MISC. DATA	U of M	ACTUAL UNITS

APPLY REMITTANCE			
ACTION	FUND SYMBOL	CTY.	AMOUNT
FILING FEE			
RENTAL			
UNEARNED			
REFUND			
TOTAL			
AMOUNT DUE			

Remarks:

BY: _____ DATE: _____

Lease in Escrow?
 KGS?
 Auto Escalates?
 Auto Renew?

Of Interest?
 Operating Rights?
 Operator
 Bond Filed?

FOR MMS USE ONLY		
BILLEE	NUMBER	FOREST REFUGE
OCS SECTION		
CODE		

AMC 47300

EXHIBIT A

YEAR ENDING SEPTEMBER, 1994

The mining claims situated in Pinal county, Arizona, the names and books and pages of record in the office of the County Recorder of Pinal County, Arizona, and the Bureau of Land Management serial number of the Notices of Location whereof are as follows:

<u>Name of Claim</u>	<u>Recording Data</u>		<u>Serial No.</u>
	<u>Book</u>	<u>Page</u>	
NIK #1 thru #41 ✓	761	127 thru 167	AMC 47329 thru 47369 ✓
NIK #50 thru #54 ✓	761	176 thru 180	AMC 47370 thru 47374 ✓
CHAVO #42 thru #49 ✓	785	415 thru 422	AMC 47320 thru 47327 ✓
CHAVO #55 ✓	785	414	AMC 47328 ✓

All claims are located in sections 12, 23 and 24 to Township 6 South, Range 4 East, GSRM.

55 claims x \$100.00 - \$5,500.00

9-1-94-JB

ENTERED IN COMPUTER

95 maintenance fee

E. Allen
9-2-94

Asarco Inc

9:00 A.M.
PHOENIX, ARIZONA

RECEIVED
BLM ARIZONA OFFICE
Aug 22 '94

ASARCO

55 sept 81 22/94

Copper Operations
Tucson Office

August 26, 1994

BUREAU OF LAND MANAGEMENT
Arizona State Office
Attn: Mining Claims Unit
P O Box 16563
Phoenix, AZ 85011

Dear Sir:

Santa Cruz Joint Venture
Evidence of Payment
Annual Maintenance Fee Fiscal Year 1995

This will serve as notice that the owner of the claims/sites intends to continue to hold them as listed and described in Exhibit A.

The annual maintenance fee of \$100.00 for each mining claim and mill site as required under Public Law 103-66 of August 10, 1993, 107 stat. 312 for fiscal year 1995, was mailed to the State Office of the BLM in the form of a check in the amount of \$5,500.00 for the claims/sites listed in Exhibit A.

Owner: ASARCO Incorporated
P O Box 5747
Tucson, AZ 85703

Please return the proof of payment receipt to the owner, Attn: M. A. Miller.



Mark Miller
Land Manager

MAM/kh

Encls.
cc: AARaihl
HGKkreis

9:00 A.M.
PHOENIX, ARIZONA

AUG 22 1994

RECEIVED
BLM AZ STATE OFFICE

47300
JK

EXHIBIT A
FISCAL YEARS 1993 - 1994

The mining claims situated in Pinal County, Arizona, the names and books and pages of record in the office of the County Recorder of Pinal County, Arizona, and the Bureau of Land Management serial number of the Notices of Location whereof are as follows:

<u>Name of claim</u>	<u>Recording Data</u>		<u>Serial No.</u>
	<u>Book</u>	<u>Page</u>	
NIK #1 thru #41 ✓	761	127 thru 167	AMC 47329 thru 47369
NIK #50 thru #54 ✓	761	176 thru 180	AMC 47370 thru 47374
CHAVO #42 thru #49 ✓	785	415 thru 422	AMC 47320 thru 47327
CHAVO #55 ✓	785	414	AMC 47328

All claims are located in sections 12, 23 and 24 of Township 6 South, Range 4 East, GSRM.

That all of said mining claims are owned by Santa Cruz Joint Venture, the mailing address for which is P.O. Box 5747, Tucson, Arizona 85703

RECEIVED
S.L.M. AZ STATE OFFICE

Aug 26 '93

PAYMENT
\$11,000.00
PHOENIX, ARIZONA

55 mining claims x \$200.00 = \$11,000.00

93 + 94
ENTERED IN COMPUTER

SEP 29 1993

Shirley

*Call 1-14-94
E. J. [unclear]*

ASARCO

Copper Operations
Tucson Office

August 25, 1993

CERTIFIED MAIL - RETURN RECEIPT REQUESTED

BUREAU OF LAND MANAGEMENT
Arizona State Office
Attn: Mining Claims Unit
P O Box 16563
Phoenix, AZ 85011

Dear Sir:

Santa Cruz Joint Venture
Evidence of Payment
Annual Rental Fee Fiscal years 1993 and 1994

This will serve as notice that the owner of the claims/sites intends to continue to hold them as listed and described in Exhibit A.

The annual rental fee of \$100.00 for each mining claim and mill site located on or before October 5, 1992, as required under Public Law 102-381 of October 5, 1992, 106 stat. 1374, 1378-79 for fiscal year 1993 and 1994, was mailed to the State Office of the BLM in the form of a check in the amount of \$11,000.00 for the claims/sites listed in Exhibit A.

Agent: ASARCO Incorporated
P O Box 5747
Tucson, AZ 85703

Please return the proof of payment receipt to the agent Attn:
D. F. Skidmore.



D. F. Skidmore

DFS/kh

Encls.

RECEIVED
B.L.M. AZ STATE OFFICE

AUG 26 '93

9:00 A.M.
PHOENIX, ARIZONA

UNITED STATES
DEPARTMENT OF THE INTERIOR
BUREAU OF LAND MANAGEMENT

RECEIPT AND ACCOUNTING ADVICE

NO. 2044673 04

WG/AZ 08/26/93

Subject: CLAIM RENTAL FEE 1993 & 1994 (55) 2 70 13 11,000.00

Applicant:
ASARCO INC.
BOX 5747
TUCSON AZ 85703

SAME CK. # 45004475

Remitter:

Assignor:

LEASE MANAGEMENT DATA NEW UPDATE PAYMENT

ORIGINAL SERIAL NO.	ASG.	TYPE	ST.	CTY.	FUND SYMBOL	ACRES/UNITS	RATE
AMC 47329, ET AL							

AMOUNT	ANV. DATE	EXP. DATE	BILL CYC.	S/C	DISTRICT	NEXT BILL	MISC. DATA	U of M	ACTUAL UNITS

ASSIGNMENT SERIAL NO.	ASG.	TYPE	ST.	CTY.	FUND SYMBOL	ACRES/UNITS	RATE

AMOUNT	ANV. DATE	EXP. DATE	BILL CYC.	S/C	DISTRICT	NEXT BILL	MISC. DATA	U of M	ACTUAL UNITS

APPLY REMITTANCE

ACTION	FUND SYMBOL	CTY.	AMOUNT
FILING FEE			
RENTAL			
UNEARNED			
REFUND			
TOTAL			
AMOUNT DUE			

Remarks:

BY: _____ DATE: _____

- Lease in Escrow?
- KGS? Of Interest?
- Auto Escalates? Operating Rights?
- Auto Renew? Operator
- Bond Filed?

FOR MMS USE ONLY	
BILLEE NUMBER	FOREST REFUGE
OCS SECTION CODE	

5/4/92

1850-412

47300

ASARCO Inc

Box 5747

Tucson, AZ 85703

OFFICIAL RECORDS OF
 PINAL COUNTY RECORDER
 KATHLEEN C. FELIX

DATE: 31AUG92 TIME: 1200
 FEE: \$5.00 \$4.00 \$5.00
 PAGES: 002
 DOCKET: 1850 PAGE: 412
 INSTRUMENT # 054104

AFFIDAVIT OF LABOR PERFORMED
AND IMPROVEMENTS MADE

STATE OF ARIZONA)
) ss
County of Pima)

RECEIVED
BLM, ARIZONA DISTRICT OFFICE
SEP 17 1992
PHOENIX, ARIZONA

William D. Gay, being first duly sworn, deposes and says that he is a citizen of the United States and more than twenty-one (21) years of age, and resides in Tucson, County of Pima, State of Arizona, and is personally acquainted with the mining claims situated in Pinal County, Arizona, the names and books and pages of record in the office of the County Recorder of Pinal County, Arizona, and the Bureau of Land Management serial number of the Notices of Location whereof are as follows:

Name of claim	Recording Data		Serial No.
	Book	Page	
NIK #1 thru #41 ✓	761	127 thru 167	AMC 47329 thru 47369 -
NIK #50 thru #54 ✓	761	176 thru 180	AMC 47370 thru 47374 -
CHAVO #42 thru #49 ✓	785	415 thru 422	AMC 47320 thru 47327 -
CHAVO #55 ✓	785	414	AMC 47328 -

All claims are located in sections 12, 23 and 24 of Township 6 South, Range 4 East, GSRM.

That all of said mining claims are owned by Santa Cruz Joint Venture, the mailing address for which is P.O. Box 5747, Tucson, Arizona 85703; that between August 17, 1992 and August 20, 1992, in excess of \$5,500 worth of work and improvements were done and performed for the benefit of the aforementioned claims. Work and improvements consisted of drilling performed by Cissell Drilling Co., P.O. Box 1048, Casa Grande, Arizona 85222.

Said labor was performed and improvements made at the expense of Santa Cruz Joint Venture for the benefit of each and all of said mining claims



RECEIVED
BLM, AZ STATE OFFICE
SEP 17 '92
9:00 A.M.
PHOENIX, ARIZONA

Exploration Department
Southwestern United States Division

CERTIFIED MAIL
RETURN RECEIPT

September 16, 1992

State Director
Bureau of Land Management
U.S. Department of the Interior
P.O. Box 16563
Phoenix, AZ 85011

Mining Claim Annual Recordation
Santa Cruz Project
Pinal County, Arizona
NIK & CHAVO Claims (55)
AMC 47320 thru 47374

Dear Sir:

In accordance with the Federal Land Policy and Management Act (43 CFR, Part 3833.1), enclosed is an exact reproduction of the affidavit of assessment work, with mining claims serial numbers, as recorded in the Pinal County Recorder's office in Book 1850, Page 412 & 413, for the assessment year ending September 1, 1992.

Also enclosed is Asarco's check for \$275.00 in payment of service charge of \$5 for each claim (55 claims).

Please return acknowledgment in the enclosed, stamped envelope.

Very truly yours,

WDG:mek
enc.

William D. Gay
William D. Gay
Land Engineer, SWED

cc: G.D. Van Voorhis (w/enc.)
P. Donato, Contract Files NY (w/enc.)
J.D. Sell (w/enc.)
C.L. Snow (w/o enc.)

UNITED STATES
DEPARTMENT OF THE INTERIOR
BUREAU OF LAND MANAGEMENT

RECEIPT AND ACCOUNTING ADVICE

NO. 1925641⁰⁴

CP/AZ

09/17/92

Subject: AFFIDAVITS OF ASSESSMENT WORK (55)

2 7 12

275.00

Applicant:

ASARCO INC.
SANTA CRUZ JOINT VENTURE
BOX 5747
TUCSON, AZ 85703

SAME - CK #01410

OK yi

Remitter:

Assignor:

LEASE MANAGEMENT DATA NEW UPDATE PAYMENT

ORIGINAL SERIAL NO.	ASG.	TYPE	ST.	CTY.	FUND SYMBOL	ACRES/UNITS	RATE
AMC 47329, ET AL							

AMOUNT	ANV. DATE	EXP. DATE	BILL CYC.	S/C	DISTRICT	NEXT BILL	MISC. DATA	U of M	ACTUAL UNITS

ASSIGNMENT SERIAL NO.	ASG.	TYPE	ST.	CTY.	FUND SYMBOL	ACRES/UNITS	RATE

AMOUNT	ANV. DATE	EXP. DATE	BILL CYC.	S/C	DISTRICT	NEXT BILL	MISC. DATA	U of M	ACTUAL UNITS

APPLY REMITTANCE

ACTION	FUND SYMBOL	CTY.	AMOUNT
FILING FEE			
RENTAL			
UNEARNED			
REFUND			
TOTAL			
AMOUNT DUE			

Remarks:

ack. cp

BY:


DATE:

- Lease in Escrow?
 - KGS?
 - Auto Escalates?
 - Auto Renew?
- Of Interest?
Operating Rights?
Operator
Bond Filed?

FOR MMS USE ONLY

BILLEE	FOREST REFUGE
NUMBER	
OCS SECTION	
CODE	

Asarco Incorporated
Box 5747
Tucson, AZ 85703
 1758-664



**OFFICIAL RECORDS OF
 PINAL COUNTY RECORDER
 KATHLEEN C. FELIX**

DATE: 09JUL91 TIME: 1000
 FEE: \$5.00 \$4.00 \$5.00
 PAGES: 002
 DOCKET: 1758 PAGE: 664
 INSTRUMENT # 014855

AFFIDAVIT OF LABOR PERFORMED
 AND IMPROVEMENTS MADE

47320
 JR
 Yi

STATE OF ARIZONA)
) ss
 County of Pima)

William D. Gay, being first duly sworn, deposes and says that he is a citizen of the United States and more than twenty-one (21) years of age, and resides in Tucson, County of Pima, State of Arizona, and is personally acquainted with the mining claims situated in Pinal County, Arizona, the names and books and pages of record in the office of the County Recorder of Pinal County, Arizona, and the Bureau of Land Management serial number of the Notices of Location whereof are as follows:

<u>Name of claim</u>	<u>Recording Data</u>		<u>Serial No.</u>
	<u>Book</u>	<u>Page</u>	
NIK #1 thru #41 ✓	761	127 thru 167	AMC 47329 thru 47369 } -
NIK #50 thru #54 ✓	761	176 thru 180	AMC 47370 thru 47374 } -
CHAVO #42 thru #49 ✓	785	415 thru 422	AMC 47320 thru 47327 } -
CHAVO #55 ✓	785	414	AMC 47328 } -

All claims are located in sections 12, 23 and 24 of Township 6 South, Range 4 East, GSRM.

12/06A/04EN
23/06A/04EN
24/06A/04EN

That all of said mining claims are owned by Santa Cruz Joint Venture, the mailing address for which is P.O. Box 5747, Tucson, Arizona 85703; that between June 15, 1991 and June 19, 1991, in excess of \$5,500 worth of work and improvements were done and performed for the benefit of the aforementioned claims. Work and improvements consisted of drilling performed by Cissell Drilling Co., P.O. Box 1048, Casa Grande, Arizona 85222.

RECEIVED
 BLM, AZ STATE OFFICE
 Jul 18 '91
 PHOENIX, ARIZONA
 9:05 AM

ASARCO

Exploration Department
Southwestern United States Division

CERTIFIED MAIL
RETURN RECEIPT

July 17, 1991

State Director
Bureau of Land Management
U.S. Department of the Interior
P.O. Box 16563
Phoenix, AZ 85011

Mining Claim Annual Recordation
Santa Cruz Project
Pinal County, Arizona
NIK & CHAVO Claims (55)
AMC 47320 thru 47374

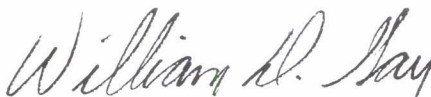
Dear Sir:

In accordance with the Federal Land Policy and Management Act (43 CFR, Part 3833.1), enclosed is an exact reproduction of the affidavit of assessment work, with mining claims serial numbers, as recorded in the Pinal County Recorder's office in Book 1758, Pages 664 & 665, for the assessment year ending September 1, 1991.

Also enclosed is Asarco's check for \$275.00 in payment of service charge of \$5 for each claim (55 claims).

Please return acknowledgment in the enclosed, stamped envelope.

Very truly yours,



William D. Gay
Land Engineer, SWED

WDG:mek
enc.

cc: R.L. Brown (w/enc.)
P. Donato, Contract Files NY (w/enc.)
J.D. Sell (w/enc.)
C.L. Snow (w/o enc.)

9:00 A.M.
PHOENIX, ARIZONA

JUL 18 '91

RECEIVED
B.L.M. AZ STATE OFFICE

UNITED STATES
DEPARTMENT OF THE INTERIOR
BUREAU OF LAND MANAGEMENT

RECEIPT AND ACCOUNTING ADVICE

NO. 1666187 04

LH/AZ 07/18/91

Subject: AFFIDAVITS OF ASSESSMENT WORK (55) 2 2 12
 Applicant: CHAVO 42-49, CHAVO 55, NIK 1-41, NIK 50-54

275.00

ok lj

ASARCO INCORPORATED
 FOR SANTA CRUZ JOINT VENTURE
 P.O. BOX 5747
 TUCSON, AZ. 85703

SAME-CK#06225

Remitter: 792-3010

Assignor:

LEASE MANAGEMENT DATA NEW UPDATE PAYMENT

ORIGINAL SERIAL NO.	ASG.	TYPE	ST.	CTY.	FUND SYMBOL	ACRES/UNITS	RATE
AMC47320-74							

AMOUNT	ANV. DATE	EXP. DATE	BILL CYC.	S/C	DISTRICT	NEXT BILL	MISC. DATA	U of M	ACTUAL UNITS

ASSIGNMENT SERIAL NO.	ASG.	TYPE	ST.	CTY.	FUND SYMBOL	ACRES/UNITS	RATE

AMOUNT	ANV. DATE	EXP. DATE	BILL CYC.	S/C	DISTRICT	NEXT BILL	MISC. DATA	U of M	ACTUAL UNITS

APPLY REMITTANCE

ACTION	FUND SYMBOL	CTY.	AMOUNT
FILING FEE			
RENTAL			
UNEARNED			
REFUND			
TOTAL			
AMOUNT DUE			

Remarks:

ack. Lih

BY: _____ DATE: _____

Lease in Escrow?
 KGS? Of Interest?
 Auto Escalates? Operating Rights?
 Auto Renew? Operator
 Bond Filed?

FOR MMS USE ONLY

BILLEE	FOREST REFUGE
NUMBER	
OCS SECTION	
CODE	

32-415

1697 065

Acad
10/17
10/17 10/18



OFFICIAL RECORDS OF
PINAL COUNTY RECORDER
KATHLEEN C. FELIX

DATE: 06SEP90 TIME: 1000
FEE: \$5.00 \$4.00 \$5.00
PAGES: 002
DOCKET: 1697 PAGE: 065
INSTRUMENT # 987628

AFFIDAVIT OF LABOR PERFORMED
AND IMPROVEMENTS MADE

RECEIVED
B.L.M. AZ STATE OFFICE
SEP 21 1990
7:45 A.M.
PHOENIX, ARIZONA

47300
SG
yr

STATE OF ARIZONA)
County of Pima) ss

William D. Gay, being first duly sworn, deposes and says that he is a citizen of the United States and more than twenty-one (21) years of age, and resides in Tucson, County of Pima, State of Arizona, and is personally acquainted with the mining claims situated in Pinal County, Arizona, the names and books and pages of record in the office of the County Recorder of Pinal County, Arizona, and the Bureau of Land Management serial number of the Notices of Location whereof are as follows:

Name of claim	Recording Data		Serial No.
	Book	Page	
✓ NIK #1 thru #41	761	127 thru 167	AMC 47329 thru 47369 •
✓ NIK #50 thru #54	761	176 thru 180	AMC 47370 thru 47374 •
✓ CHAVO #42 thru #49	785	415 thru 422	AMC 47320 thru 47327 •
✓ CHAVO #55	785	414	AMC 47328

All claims are located in sections 12, 23 and 24 of Township 6 South, Range 4 East, GSRM.

That all of said mining claims are owned by Santa Cruz Joint Venture, the mailing address for which is P.O. Box 5747, Tucson, Arizona 85703; that between June 1, 1990 and June 15, 1990, in excess of \$5,500 worth of work and improvements were done and performed for the benefit of the aforementioned claims. Work and improvements consisted of drilling performed by Cissell Drilling Co., P.O. Box 1048, Casa Grande, Arizona 85222.

Said labor was performed and improvements made at the expense of Santa Cruz Joint Venture for the benefit of each and all of said mining claims

16,1-066

comprising said contiguous groups as part of a general plan of exploration, improvements and development, and they tend to explore, improve and develop each and all of said mining claims. The amount expended for and the value of said labor and improvements is more than One Hundred Dollars (\$100.00) for each of the mining claims and at least said amount was allocated to each of the mining claims. Said expenditure was made in good faith for the purpose of exploring, improving and developing said contiguous groups of mining claims, and was intended as annual labor and improvements for each and all of the above-described unpatented lode(placer) mining claims for the assessment year ending at 12:00 o'clock Meridian, September 1, 1990.


ASARCO Incorporated

By William D. Gay
Agent

STATE OF ARIZONA)
) ss
County of Pima)

On the 31st day of August, 1990, personally appeared before me William D. Gay, Land Engineer, SWED, ASARCO Incorporated, the signer of the above instrument who duly acknowledged to me that he executed the same.

Kathleen Sprunger
Notary Public



RECEIVED
B.L.M. AZ STATE OFFICE
SEP 21 1990
7:45 A.M.
PHOENIX, ARIZONA

UNITED STATES
DEPARTMENT OF THE INTERIOR
BUREAU OF LAND MANAGEMENT

RECEIPT AND ACCOUNTING ADVICE

NO. 1642011 04

BF/AZ 09/21/90
2 7 12 275.00
ok

Subject: AFFIDAVIT OF LABOR (55)

Applicant:

SANTA CRUZ JOINT VENTURE
P.O. BOX 5747
TUCSON, AZ 85703

ASARCO - CK #03816

Remitter: 602/792-3010

Assignor:

LEASE MANAGEMENT DATA NEW UPDATE PAYMENT

ORIGINAL SERIAL NO.	ASG.	TYPE	ST.	CTY.	FUND SYMBOL	ACRES/UNITS	RATE
AMC 47320-47374							

AMOUNT	ANV. DATE	EXP. DATE	BILL CYC.	S/C	DISTRICT	NEXT BILL	MISC. DATA	U of M	ACTUAL UNITS

ASSIGNMENT SERIAL NO.	ASG.	TYPE	ST.	CTY.	FUND SYMBOL	ACRES/UNITS	RATE

AMOUNT	ANV. DATE	EXP. DATE	BILL CYC.	S/C	DISTRICT	NEXT BILL	MISC. DATA	U of M	ACTUAL UNITS

APPLY REMITTANCE

ACTION	FUND SYMBOL	CTY.	AMOUNT
FILING FEE			
RENTAL			
UNEARNED			
REFUND			
TOTAL			
AMOUNT DUE			

Remarks:

ACK

BY: *Bof*

DATE:

- Lease in Escrow?
- KGS?
- Auto Escalates?
- Auto Renew?

- Of Interest?
- Operating Rights?
- Operator
- Bond Filed?

FOR MMS USE ONLY

BILLEE NUMBER	FOREST REFUGE
OCS SECTION CODE	

ASARCO

Exploration Department
Southwestern United States Division

CERTIFIED MAIL
RETURN RECEIPT

September 19, 1990

State Director
Bureau of Land Management
U.S. Department of the Interior
P.O. Box 16563
Phoenix, AZ 85011

RECEIVED
B.L.M. AZ STATE OFFICE

SEP 21 1990

7:45 A.M.
PHOENIX, ARIZONA

Mining Claim Annual Recordation
Santa Cruz Project
Pinal County, Arizona
NIK & CHAVO Claims (55)
AMC 47320 thru 47374

Dear Sir:

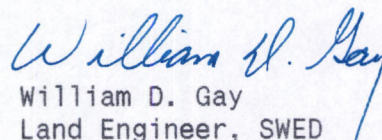
In accordance with the Federal Land Policy and Management Act (43 CFR, Part 3833.1), enclosed is an exact reproduction of the affidavit of assessment work, with mining claims serial numbers, as recorded in the Pinal County Recorder's office in Book 1697, Pages 065 & 066, for the assessment year ending September 1, 1990.

Also enclosed is Asarco's check for \$275.00 in payment of service charge of \$5 for each claim (55 claims).

Please return acknowledgment in the enclosed, stamped envelope.

Very truly yours,

WDG:mek
enc.


William D. Gay
Land Engineer, SWED

cc: R.L. Brown (w/enc.)
P. Donato, Contract Files NY (w/enc.)
J.D. Sell (w/enc.)
C.L. Snow (w/o enc.)

47300
gi

AFFIDAVIT OR STATEMENT OF ANNUAL ASSESSMENT WORK
(Proof of Labor)

Re: Casa Grande Copper

STATE OF NEVADA)
CARSON CITY) ss.

AFFIANT: C. A. Dowd, being duly sworn, deposes and says that he is a citizen of the United States and of lawful age with residence address: Reno, State of Nevada, and is personally acquainted with the following mining claims situate in Sacaton Mining District, County of Pinal, State of Arizona, and more fully described as follows:

See Exhibit "A" Attached

The location notices are recorded in the office of the County Recorder of said County, as shown on Exhibit "A" attached.

Between September 1, 1988 and January 1, 1989, at least One Thousand Eight Hundred Dollars (\$1,800.00) worth of work and improvements were done and performed upon said claims, not including the location work of said claims.

Said work and improvements paid for by: Casa Grande Copper Company, 1801 E. 9th St., Suite 3600, Cleveland, Ohio 44114-1824, owner of said claims, for the purpose of complying with the laws of the United States pertaining to assessment of annual work.

Person/Company performing work, improvements, and labor:
Cissel Drilling Co, Casa Grande, AZ, William G. Mounts, Tucson, AZ and Skyline Laboratories, Tucson, AZ, were employed by said owner and labored upon said claims, did said work and improvements, the same being as follows, to wit:

Drilling, sampling and assaying at one location within each of the four claim groups, a total of seven hundred seventy feet of five inch holes for which samples were collected at regular intervals and which samples were then assayed for copper.


Dated this 24th day of February, 1989.

C. A. Dowd
(Signature of Affiant)

When recorded mail to:
C. A. Dowd
12580 Overbrook Dr.
Reno, Nevada 89511

RECEIVED
B.L.M. AZ STATE OFFICE
MAR 01 1989
7:45 A.M.
PHOENIX, ARIZONA

Subscribed and sworn to before me this 24th day of February, 1989.



Linda C. Blevins
Notary Public

RECEIVED
B.L.M. AZ STATE OFFICE

MAR 01 1989

7:45 A.M.
PHOENIX, ARIZONA

PINAL COUNTY ARIZONA

Exhibit "A"

CLAIM NAME	Date of Location	Date of Recording	Instrument #	Vol. / Page	BLM #	Location
Nik No. 1	7-2-74	9-19-74	500593	761 127	47329•T6S R4E Sec. 23	SW4
Nik No. 2	7-2-74	9-19-74	500594	761 128	47330•T6S R4E Sec. 23	SW4
Nik No. 3	7-2-74	9-19-74	500595	761 129	47331•T6S R4E Sec. 23	SW4
Nik No. 4	7-2-74	9-19-74	500596	761 130	47332•T6S R4E Sec. 23	SW4
Nik No. 5	7-2-74	9-19-74	500597	761 131	47333•T6S R4E Sec. 23	SW4 & NW4
Nik No. 6	7-2-74	9-19-74	500598	761 132	47334•T6S R4E Sec. 23	NW4
Nik No. 7	7-2-74	9-19-74	500599	761 133	47335•T6S R4E Sec. 23	NW4
Nik No. 8	7-2-74	9-19-74	500600	761 134	47336•T6S R4E Sec. 23	NW4
Nik No. 9	7-2-74	9-19-74	500601	761 135	47337•T6S R4E Sec. 23	NW4
Nik No. 10	7-2-74	9-19-74	500602	761 136	47338•T6S R4E Sec. 23	NW4
Nik No. 11	7-2-74	9-19-74	500603	761 137	47339•T6S R4E Sec. 23	NW4
Nik No. 12	7-2-74	9-19-74	500604	761 138	47340•T6S R4E Sec. 23	NW4
Nik No. 13	7-2-74	9-19-74	500605	761 139	47341•T6S R4E Sec. 23	NW4
Nik No. 14	7-2-74	9-19-74	500606	761 140	47342•T6S R4E Sec. 23	NW4 & SW4
Nik No. 15	7-2-74	9-19-74	500607	761 141	47343•T6S R4E Sec. 23	SW4
Nik No. 16	7-2-74	9-19-74	500608	761 142	47344•T6S R4E Sec. 23	SW4
Nik No. 17	7-2-74	9-19-74	500609	761 143	47345•T6S R4E Sec. 23	SW4
Nik No. 18	7-2-74	9-19-74	500610	761 144	47346•T6S R4E Sec. 23	SW4

47329—47346

UNITED STATES
DEPARTMENT OF THE INTERIOR
BUREAU OF LAND MANAGEMENT

RECEIPT AND ACCOUNTING ADVICE

NO. 1577814 02

Subject: AFFIDAVIT OF LABOR (75) MG/AZ MAR 1 89 0 2 12 37500

Applicant: C A DOWD
12580 OVERBROOK DR
RENO NV 89511

OK-

Remitter: SAME

Acknowledged 3-29-89
G

Assignor:

LEASE MANAGEMENT DATA NEW UPDATE PAYMENT

ORIGINAL SERIAL NO.	ASG.	TYPE	ST.	CTY.	FUND SYMBOL	ACRES/UNITS	RATE
AMC 47300 ET AL							

AMOUNT	ANV. DATE	EXP. DATE	BILL CYC.	S/C	DISTRICT	NEXT BILL	MISC. DATA	U of M	ACTUAL UNITS

ASSIGNMENT SERIAL NO.	ASG.	TYPE	ST.	CTY.	FUND SYMBOL	ACRES/UNITS	RATE

AMOUNT	ANV. DATE	EXP. DATE	BILL CYC.	S/C	DISTRICT	NEXT BILL	MISC. DATA	U of M	ACTUAL UNITS

APPLY REMITTANCE

ACTION	FUND SYMBOL	CTY.	AMOUNT
FILING FEE			
RENTAL			
UNEARNED			
REFUND			
TOTAL			
AMOUNT DUE			

Remarks:

BY: _____ DATE: _____

Lease in Escrow?
 KGS?
 Auto Escalates?
 Auto Renew?

Of Interest?
 Operating Rights?
 Operator
 Bond Filed?

FOR MMS USE ONLY

BILLEE	FOREST REFUGE
NUMBER	
OCS SECTION	
CODE	

C. A. DOWD

LANDMAN

12580 Overbrook Drive, Reno, Nevada 89511 • Phone (702) 851-2523

B. L. M. -
Mining Claims Section
3707 N. 7th St.
Phoenix, Az. 85014

Feb. 27, 1989

RECEIVED
B.L.M. AZ STATE OFFICE

MAR 01 1989

7:45 A.M.
PHOENIX, ARIZONA

Dear Sir:

Please stamp & return the
enclosed four (4) Affidavits of Assessment.
A check in the amount of \$375⁰⁰
is attached, for recording the
45 claims ($45 \times 8 = 375$)

Yours truly,

C. A. Dowd -

P.S. Return the 2 Affidavits to
C. A. Dowd at the above address -
Thank you.

47300

42

AFFIDAVIT OR STATEMENT OF ANNUAL ASSESSMENT WORK
(Proof of Labor)

Re: Casa Grande Copper

STATE OF NEVADA)
CARSON CITY) ss.

AFFIANT: C. A. Dowd, being duly sworn, deposes and says that he is a citizen of the United States and of lawful age with residence address: Reno, State of Nevada, and is personally acquainted with the following mining claims situate in Sacaton Mining District, County of Pinal, State of Arizona, and more fully described as follows:

See Exhibit "A" Attached

The location notices are recorded in the office of the County Recorder of said County, as shown on Exhibit "A" attached.

Between September 1, 1988 and January 1, 1989, at least One Thousand Eight Hundred Dollars (\$1,800.00) worth of work and improvements were done and performed upon said claims, not including the location work of said claims.

Said work and improvements paid for by: Casa Grande Copper Company, 1801 E. 9th St., Suite 3600, Cleveland, Ohio 44114-1824, owner of said claims, for the purpose of complying with the laws of the United States pertaining to assessment of annual work.

Person/Company performing work, improvements, and labor:

Cissel Drilling Co, Casa Grande, AZ, William G. Mounts, Tucson, AZ and Skyline Laboratories, Tucson, AZ, were employed by said owner and labored upon said claims, did said work and improvements, the same being as follows, to wit:

Drilling, sampling and assaying at one location within each of the four claim groups, a total of seven hundred seventy feet of five inch holes for which samples were collected at regular intervals and which samples were then assayed for copper.


Dated this 24th day of February, 1989.

C. A. Dowd
(Signature of Affiant)

When recorded mail to:
C. A. Dowd
12580 Overbrook Dr.
Reno, Nevada 89511

RECEIVED
B.L.M. AZ STATE OFFICE
MAR 01 1989
7:45 A.M.
PHOENIX, ARIZONA

Subscribed and sworn to before me this 24th day of February, 1989.



Linda C. Blevins
Notary Public

RECEIVED
B.L.M. AZ STATE OFFICE

PINAL COUNTY ARIZONA

MAR 01 1989

7:45 A.M.
PHOENIX, ARIZONA

Exhibit "A"

CLAIM NAME	Date of Location	Date of Recording	Instrument #	Vol. / Page	BLM #	Location
Nik No. 19	7-2-74	9-19-74	500611	761 145	47347	*T6S R4E Sec. 23 SW4
Nik No. 20	7-2-74	9-19-74	500612	761 146	47348	*T6S R4E Sec. 23 SW4
Nik No. 21	7-2-74	9-19-74	500613	761 147	47349	*T6S R4E Sec. 23 SW4
Nik No. 22	7-2-74	9-19-74	500614	761 148	47350	*T6S R4E Sec. 23 SW4
Nik No. 23	7-2-74	9-19-74	500615	761 149	47351	*T6S R4E Sec. 23 SW4 & NW4
Nik No. 24	7-2-74	9-19-74	500616	761 150	47352	*T6S R4E Sec. 23 NW4
Nik No. 25	7-2-74	9-19-74	500617	761 151	47353	*T6S R4E Sec. 23 NW4
Nik No. 26	7-2-74	9-19-74	500618	761 152	47354	*T6S R4E Sec. 23 NW4
Nik No. 27	7-2-74	9-19-74	500619	761 153	47355	*T6S R4E Sec. 23 NW4
Nik No. 28	7-2-74	9-19-74	500620	761 154	47356	*T6S R4E Sec. 23 NW4
Nik No. 29	7-2-74	9-19-74	500621	761 155	47357	*T6S R4E Sec. 23 NW4
Nik No. 30	7-2-74	9-19-74	500622	761 156	47358	*T6S R4E Sec. 23 NW4
Nik No. 31	7-2-74	9-19-74	500623	761 157	47359	*T6S R4E Sec. 23 NW4
Nik No. 32	7-2-74	9-19-74	500624	761 158	47360	*T6S R4E Sec. 24 NW4 & SW4
Nik No. 33	7-2-74	9-19-74	500625	761 159	47361	*T6S R4E Sec. 24 SW4
Nik No. 34	7-2-74	9-19-74	500626	761 160	47362	*T6S R4E Sec. 24 SW4
Nik No. 35	7-2-74	9-19-74	500627	761 161	47363	*T6S R4E Sec. 24 SW4
Nik No. 36	7-2-74	9-19-74	500628	761 162	47364	*T6S R4E Sec. 24 SW4

47347 — 47364

47300
Gj

AFFIDAVIT OR STATEMENT OF ANNUAL ASSESSMENT WORK
(Proof of Labor)

Re: Casa Grande Copper

STATE OF NEVADA)
CARSON CITY) ss.

AFFIANT: C. A. Dowd, being duly sworn, deposes and says that he is a citizen of the United States and of lawful age with residence address: Reno, State of Nevada, and is personally acquainted with the following mining claims situate in Sacaton Mining District, County of Pinal, State of Arizona, and more fully described as follows:

See Exhibit "A" Attached

The location notices are recorded in the office of the County Recorder of said County, as shown on Exhibit "A" attached.

Between September 1, 1988 and January 1, 1989, at least Two Thousand Dollars (\$2,000.00) worth of work and improvements were done and performed upon said claims, not including the location work of said claims.

Said work and improvements paid for by: Casa Grande Copper Company, 1801 E. 9th St., Suite 3600, Cleveland, Ohio 44114-1824, owner of said claims, for the purpose of complying with the laws of the United States pertaining to assessment of annual work.

Person/Company performing work, improvements, and labor:
Cissel Drilling Co, Casa Grande, AZ, William G. Mounts, Tucson, AZ and Skyline Laboratories, Tucson, AZ, were employed by said owner and labored upon said claims, did said work and improvements, the same being as follows, to wit:

Drilling, sampling and assaying at one location within each of the four claim groups, a total of seven hundred seventy feet of five inch holes for which samples were collected at regular intervals and which samples were then assayed for copper.


Dated this 24th day of February, 1989.

C. A. Dowd
(Signature of Affiant)

When recorded mail to:
C. A. Dowd
12580 Overbrook Dr.
Reno, Nevada 89511

RECEIVED
B.L.M. AZ STATE OFFICE
MAR 01 1989
7:45 A.M.
PHOENIX, ARIZONA

Subscribed and sworn to before me this 24th day of February, 1989.

 LINDA C. BLEVINS
Notary Public - Nevada
Carson City
My Appointment Expires July 29, 1990

Linda C. Blewins
Notary Public

RECEIVED
B.L.M. AZ STATE OFFICE

MAR 01 1989

7:45 A.M.
PHOENIX, ARIZONA

PINAL COUNTY ARIZONA

Exhibit "A"

CLAIM NAME	Date of Location	Date of Recording	Instrument #	Vol. / Page	BLM #	Location
Nik No. 37	7-2-74	9-19-74	500629	761 163	47365	T6S R4E Sec. 12 NE4
Nik No. 38	7-2-74	9-19-74	500630	761 164	47366	T6S R4E Sec. 12 NE4
Nik No. 39	7-2-74	9-19-74	500631	761 165	47367	T6S R4E Sec. 12 NE4
Nik No. 40	7-2-74	9-19-74	500632	761 166	47368	T6S R4E Sec. 12 NE4
Nik No. 41	7-2-74	9-19-74	500633	761 167	47369	T6S R4E Sec. 12 NE4 & NW4
Nik No. 50	7-2-74	9-19-74	500642	758 413	47370	T6S R4E Sec. 12 NE4 & NW4
Nik No. 51	7-2-74	9-19-74	500643	761 177	47371	T6S R4E Sec. 12 NE4
Nik No. 52	7-2-74	9-19-74	500644	761 178	47372	T6S R4E Sec. 12 NE4
Nik No. 53	7-2-74	9-19-74	500645	761 179	47373	T6S R4E Sec. 12 NE4
Nik No. 54	7-2-74	9-19-74	500646	761 180	47374	T6S R4E Sec. 12 NE4
Chavo No. 42	3-8-75	5-27-75	515590	785 415	47320	T6S R4E Sec. 12 NW4
Chavo No. 43	3-8-75	5-27-75	515591	785 416	47321	T6S R4E Sec. 12 NW4
Chavo No. 44	3-8-75	5-27-75	515592	785 417	47322	T6S R4E Sec. 12 NW4
Chavo No. 45	3-8-75	5-27-75	515593	785 418	47323	T6S R4E Sec. 12 NW4
Chavo No. 46	3-8-75	5-27-75	515594	785 419	47324	T6S R4E Sec. 12 NW4
Chavo No. 47	3-8-75	5-27-75	515595	785 420	47325	T6S R4E Sec. 12 NW4
Chavo No. 48	3-8-75	5-27-75	515596	785 421	47326	T6S R4E Sec. 12 NW4
Chavo No. 49	3-8-75	5-27-75	515597	785 422	47327	T6S R4E Sec. 12 NW4
Chavo No. 55	4-1-75	5-27-75	515589	785 414	47328	T6S R4E Sec. 12 NW4 & NE4

47365-47374
47320-47328

47300
gi

AFFIDAVIT OR STATEMENT OF ANNUAL ASSESSMENT WORK
(Proof of Labor)

Re: Casa Grande Copper

STATE OF NEVADA)
CARSON CITY) ss.

AFFIANT: C. A. Dowd, being duly sworn, deposes and says that he is a citizen of the United States and of lawful age with residence address: Reno, State of Nevada, and is personally acquainted with the following mining claims situate in Sacaton Mining District, County of Pinal, State of Arizona, and more fully described as follows:

See Exhibit "A" Attached

The location notices are recorded in the office of the County Recorder of said County, as shown on Exhibit "A" attached.

Between September 1, 1988 and January 1, 1989, at least Two Thousand Dollars (\$2,000.00) worth of work and improvements were done and performed upon said claims, not including the location work of said claims.

Said work and improvements paid for by: Casa Grande Copper Company, 1801 E. 9th St., Suite 3600, Cleveland, Ohio 44114-1824, owner of said claims, for the purpose of complying with the laws of the United States pertaining to assessment of annual work.

Person/Company performing work, improvements, and labor:

Cissel Drilling Co, Casa Grande, AZ, William G. Mounts, Tucson, AZ and Skyline Laboratories, Tucson, AZ, were employed by said owner and labored upon said claims, did said work and improvements, the same being as follows, to wit:

Drilling, sampling and assaying at one location within each of the four claim groups, a total of seven hundred seventy feet of five inch holes for which samples were collected at regular intervals and which samples were then assayed for copper.


Dated this 24th day of February, 1989.

C. A. Dowd
(Signature of Affiant)

When recorded mail to:
C. A. Dowd
12580 Overbrook Dr.
Reno, Nevada 89511

RECEIVED
B.L.M. AZ STATE OFFICE
MAR 01 1989
7:45 A.M.
PHOENIX, ARIZONA

Subscribed and sworn to before me this 24th day of February, 1989.



Linda C. Blevins
Notary Public

RECEIVED
B.L.M. AZ STATE OFFICE

MAR 01 1989

7:45 A.M.
PHOENIX, ARIZONA

PINAL COUNTY ARIZONA

Exhibit "A"

CLAIM NAME	Date of Location	Date of Recording	Instrument #	Vol. / Page	BLM #	Location
Jennie No. 1	3-13-75	5-27-75	515600	785 427	47300	T6S R4E Sec. 3 SE4, Sec 10 NE4
Jennie No. 2	3-13-75	5-27-75	515601	785 428	47301	T6S R4E Sec. 3 SE4
Jennie No. 3	3-13-75	5-27-75	515602	785 429	47302	T6S R4E Sec. 3 SE4
Jennie No. 4	3-13-75	5-27-75	515603	785 430	47303	T6S R4E Sec. 3 SE4
Jennie No. 5	3-13-75	5-27-75	515604	785 431	47304	T6S R4E Sec. 3 SE4 & NE4
Jennie No. 6	3-13-75	5-27-75	515605	785 432	47305	T6S R4E Sec. 3 SW4
Jennie No. 7	3-13-75	5-27-75	515606	785 433	47306	T6S R4E Sec. 3 SE4
Jennie No. 8	3-13-75	5-27-75	515607	785 434	47307	T6S R4E Sec. 3 SW4
Jennie No. 9	3-13-75	5-27-75	515608	785 435	47308	T6S R4E Sec. 3 SE4
Jennie No. 10	3-13-75	5-27-75	515609	785 436	47309	T6S R4E Sec. 3 SW4
Jennie No. 11	3-13-75	5-27-75	515610	785 437	47310	T6S R4E Sec. 3 SE4
Jennie No. 12	3-13-75	5-27-75	515611	785 438	47311	T6S R4E Sec. 3 SW4
Jennie No. 13	3-13-75	5-27-75	515612	785 439	47312	T6S R4E Sec. 3 SE4
Jennie No. 14	3-13-75	5-27-75	515613	785 440	47313	T6S R4E Sec. 3 SW4 & NW4
Jennie No. 15	3-13-75	5-27-75	515614	785 441	47314	T6S R4E Sec. 3 SE4 & NE4
Jennie No. 16	3-13-75	5-27-75	515615	785 442	47315	T6S R4E Sec. 3 SW4
Jennie No. 17	3-13-75	5-27-75	515616	785 443	47316	T6S R4E Sec. 3 SW4
Jennie No. 18	3-13-75	5-27-75	515617	785 444	47317	T6S R4E Sec. 3 SW4 & NW4
Jennie No. 19	3-13-75	5-27-75	515618	785 445	47318	T6S R4E Sec. 3 SW4
Jennie No. 20	3-13-75	5-27-75	515619	785 446	47319	T6S R4E Sec. 3 SW4

47300 — 47319

C. A. DOWD

LANDMAN

12580 Overbrook Drive, Reno, Nevada 89511 • Phone (702) 851-2523

47300

lj

Sept. 30, 1988

BLM
AZ State Office
Mining Claims Section
P.O. Box 16563
Phoenix AZ 85011

Dear Sir:

Please Note in your records
the attached + please stamp and
return to the above address.

Thank you,

C. A. Dowd

RECEIVED
B.L.M. AZ STATE OFFICE

OCT 03 1988

7:45 A.M.
PHOENIX, ARIZONA

12580 Overbrook Dr. Reno NV 71412 (2) 6.00/4/5
AFFIDAVIT OR STATEMENT OF ANNUAL ASSESSMENT WORK
(Proof of Labor)

921528

RE: Casa Grande Copper

1554-581

STATE OF NEVADA)
CARSON CITY) SS.

AFFIANT: C. A. Dowd, being duly sworn, deposes and says that he is a citizen of the United States and of lawful age with residence address: Carson City, State of Nevada, and is personally acquainted with the following mining claims situate in Sacaton Mining District, County of Pinal, State of Arizona, and more fully described as follows:

See Exhibit "A" Attached

The location notices are recorded in the office of the County Recorder of said county, as shown on Exhibit "A" attached.

Between September 1, 1987 and September 1, 1988, at least One Thousand Eight Hundred Dollars (\$1,800.00) worth of work and improvements were done and performed upon said claims, not including the location work of said claims.

Said work and improvements paid for by: Casa Grande Copper Company, 1801 E. 9th St., Suite 3600, Cleveland, Ohio 44114-1824, owner of said claims for the purpose of complying with the laws of the United States pertaining to assessment of annual work.

Person/Company performing work, improvements, and labor:
Clarke Arnold, Western Metals, Tucson, Arizona and M. Patrick Talla, Stanfield, Arizona, were the men employed by said owner, and who labored upon said claims, did said work and improvements, the same being as follows, to wit:

Trenching, surface sampling, road maintenance, and general claim maintenance

Dated this 12th day of September, 1988

C. A. Dowd
(Signature of Affiant)

When recorded mail to:
C. A. Dowd
12580 Overbrook Dr.
Reno, Nevada 89511

Subscribed and sworn to before me this 12th day of September, 1988

Linda C. Blevins

RECEIVED
B.L.M. AZ STATE OFFICE
OCT 03 1988
7:45 A.M.
PHOENIX, ARIZONA

LINDA C. BLEVINS
Notary Public - Nevada
Carson City
My Appointment Expires July 29, 1989

CASA GRANDE UNPATENTED MINING CLAIMS
 PINAL COUNTY ARIZONA

Exhibit "A"

1554-582

CLAIM NAME	Date of Location	Date of Recording	Instru- ment #	Vol. /Page	BLM #	Location
Nik No. 1	7-2-74	9-19-74	500593	761 127	47329	T6S R4E Sec. 23 SW4
Nik No. 2	7-2-74	9-19-74	500594	761 128	47330	T6S R4E Sec. 23 SW4
Nik No. 3	7-2-74	9-19-74	500595	761 129	47331	T6S R4E Sec. 23 SW4
Nik No. 4	7-2-74	9-19-74	500596	761 130	47332	T6S R4E Sec. 23 SW4
Nik No. 5	7-2-74	9-19-74	500597	761 131	47333	T6S R4E Sec. 23 SW4 & NW4
Nik No. 6	7-2-74	9-19-74	500598	761 132	47334	T6S R4E Sec. 23 NW4
Nik No. 7	7-2-74	9-19-74	500599	761 133	47335	T6S R4E Sec. 23 NW4
Nik No. 8	7-2-74	9-19-74	500600	761 134	47336	T6S R4E Sec. 23 NW4
Nik No. 9	7-2-74	9-19-74	500601	761 135	47337	T6S R4E Sec. 23 NW4
Nik No. 10	7-2-74	9-19-74	500602	761 136	47338	T6S R4E Sec. 23 NW4
Nik No. 11	7-2-74	9-19-74	500603	761 137	47339	T6S R4E Sec. 23 NW4
Nik No. 12	7-2-74	9-19-74	500604	761 138	47340	T6S R4E Sec. 23 NW4
Nik No. 13	7-2-74	9-19-74	500605	761 139	47341	T6S R4E Sec. 23 NW4
Nik No. 14	7-2-74	9-19-74	500606	761 140	47342	T6S R4E Sec. 23 NW4 & SW4
Nik No. 15	7-2-74	9-19-74	500607	761 141	47343	T6S R4E Sec. 23 SW4
Nik No. 16	7-2-74	9-19-74	500608	761 142	47344	T6S R4E Sec. 23 SW4
Nik No. 17	7-2-74	9-19-74	500609	761 143	47345	T6S R4E Sec. 23 SW4
Nik No. 18	7-2-74	9-19-74	500610	761 144	47346	T6S R4E Sec. 23 SW4

47329-47346

RECEIVED
 B.L.M. AZ STATE OFFICE
 OCT 03 1988
 7:45 A.M.
 PHOENIX, ARIZONA

C A Dowd

② 6.00/415

AFFIDAVIT OR STATEMENT OF ANNUAL ASSESSMENT WORK
(Proof of Labor)

921529

RE: Casa Grande Copper

STATE OF NEVADA)
CARSON CITY) SS.

1554-583

AFFIANT: C. A. Dowd, being duly sworn, deposes and says that he is a citizen of the United States and of lawful age with residence address: Carson City, State of Nevada, and is personally acquainted with the following mining claims situate in Sacaton Mining District, County of Pinal, State of Arizona, and more fully described as follows:

See Exhibit "A" Attached

The location notices are recorded in the office of the County Recorder of said county, as shown on Exhibit "A" attached.

Between September 1, 1987 and September 1, 1988, at least One Thousand Eight Hundred Dollars (\$1,800.00) worth of work and improvements were done and performed upon said claims, not including the location work of said claims.

Said work and improvements paid for by: Casa Grande Copper Company, 1801 E. 9th St., Suite 3600, Cleveland, Ohio 44114-1824, owner of said claims for the purpose of complying with the laws of the United States pertaining to assessment of annual work.

Person/Company performing work, improvements, and labor:
Clarke Arnold, Western Metals, Tucson, Arizona and M. Patrick Talla, Stanfield, Arizona, were the men employed by said owner, and who labored upon said claims, did said work and improvements, the same being as follows, to wit:

Trenching, surface sampling, road maintenance, and general claim maintenance

Dated this 13th day of September, 1988

C. A. Dowd
(Signature of Affiant)

When recorded mail to:
C. A. Dowd
12580 Overbrook Dr.
Reno, Nevada 89511


Subscribed and sworn to before me this 13th day of September, 1988

Linda C. Blevins

RECEIVED
B.L.M. AZ STATE OFFICE

OCT 03 1988

7:45 A.M.
PHOENIX, ARIZONA



CASA GRANDE UNPATENTED MINING CLAIMS
PINAL COUNTY ARIZONA

Exhibit "A"

CLAIM NAME	Date of Location	Date of Recording	Instru- ment #	Vol. / Page	BLM #	Location
Nik No. 19	7-2-74	9-19-74	500611	761 145	47347	T6S R4E Sec. 23 SW4
Nik No. 20	7-2-74	9-19-74	500612	761 146	47348	T6S R4E Sec. 23 SW4
Nik No. 21	7-2-74	9-19-74	500613	761 147	47349	T6S R4E Sec. 23 SW4
Nik No. 22	7-2-74	9-19-74	500614	761 148	47350	T6S R4E Sec. 23 SW4
Nik No. 23	7-2-74	9-19-74	500615	761 149	47351	T6S R4E Sec. 23 SW4 & NW4
Nik No. 24	7-2-74	9-19-74	500616	761 150	47352	T6S R4E Sec. 23 NW4
Nik No. 25	7-2-74	9-19-74	500617	761 151	47353	T6S R4E Sec. 23 NW4
Nik No. 26	7-2-74	9-19-74	500618	761 152	47354	T6S R4E Sec. 23 NW4
Nik No. 27	7-2-74	9-19-74	500619	761 153	47355	T6S R4E Sec. 23 NW4
Nik No. 28	7-2-74	9-19-74	500620	761 154	47356	T6S R4E Sec. 23 NW4
Nik No. 29	7-2-74	9-19-74	500621	761 155	47357	T6S R4E Sec. 23 NW4
Nik No. 30	7-2-74	9-19-74	500622	761 156	47358	T6S R4E Sec. 23 NW4
Nik No. 31	7-2-74	9-19-74	500623	761 157	47359	T6S R4E Sec. 23 NW4
Nik No. 32	7-2-74	9-19-74	500624	761 158	47360	T6S R4E Sec. 24 NW4 & SW4
Nik No. 33	7-2-74	9-19-74	500625	761 159	47361	T6S R4E Sec. 24 SW4
Nik No. 34	7-2-74	9-19-74	500626	761 160	47362	T6S R4E Sec. 24 SW4
Nik No. 35	7-2-74	9-19-74	500627	761 161	47363	T6S R4E Sec. 24 SW4
Nik No. 36	7-2-74	9-19-74	500628	761 162	47364	T6S R4E Sec. 24 SW4

47347-47364

RECEIVED
B.L.M. AZ STATE OFFICE

OCT 03 1988

7:45 A.M.
PHOENIX, ARIZONA

C. A. Dowd (2) 1554-585
AFFIDAVIT OR STATEMENT OF ANNUAL ASSESSMENT WORK
(Proof of Labor)

921530

RE: Casa Grande Copper

STATE OF NEVADA)
CARSON CITY) SS.

1554-585

AFFIANT: C. A. Dowd, being duly sworn, deposes and says that he is a citizen of the United States and of lawful age with residence address: Carson City, State of Nevada, and is personally acquainted with the following mining claims situate in Sacaton Mining District, County of Pinal, State of Arizona, and more fully described as follows:

See Exhibit "A" Attached

The location notices are recorded in the office of the County Recorder of said county, as shown on Exhibit "A" attached.

Between September 1, 1987 and September 1, 1988, at least Two Thousand Dollars (\$2,000.00) worth of work and improvements were done and performed upon said claims, not including the location work of said claims.

Said work and improvements paid for by: Casa Grande Copper Company, 1801 E. 9th St., Suite 3600, Cleveland, Ohio 44114-1824, owner of said claims for the purpose of complying with the laws of the United States pertaining to assessment of annual work.

Person/Company performing work, improvements, and labor: Clarke Arnold, Western Metals, Tucson, Arizona and M. Patrick Talla, Stanfield, Arizona, were the men employed by said owner, and who labored upon said claims, did said work and improvements, the same being as follows, to wit:

Trenching, surface sampling, road maintenance, and general claim maintenance

Dated this 12th day of September, 1988

C. A. Dowd
(Signature of Affiant)

When recorded mail to:
C. A. Dowd
12580 Overbrook Dr.
Reno, Nevada 89511

Subscribed and sworn to before me this 12th day of September, 1988

Linda C. Blevins

RECEIVED
B.L.M. AZ STATE OFFICE

OCT 03 1988

7:45 A.M.
PHOENIX, ARIZONA



Exhibit "A"

RECEIVED
B.L.M. AZ STATE OFFICE
OCT 03 1988
7:45 A.M.
PHOENIX, ARIZONA

CLAIM NAME	Date of Location	Date of Recording	Instru- ment #	Vol. /Page	BLM #	Location
Nik No. 37	7-2-74	9-19-74	500629	761 163	47365	T6S R4E Sec. 12 NE4
Nik No. 38	7-2-74	9-19-74	500630	761 164	47366	T6S R4E Sec. 12 NE4
Nik No. 39	7-2-74	9-19-74	500631	761 165	47367	T6S R4E Sec. 12 NE4
Nik No. 40	7-2-74	9-19-74	500632	761 166	47368	T6S R4E Sec. 12 NE4
Nik No. 41	7-2-74	9-19-74	500633	761 167	47369	T6S R4E Sec. 12 NE4 & NW4
Nik No. 50	7-2-74	9-19-74	500642	758 413	47370	T6S R4E Sec. 12 NE4 & NW4
Nik No. 51	7-2-74	9-19-74	500643	761 177	47371	T6S R4E Sec. 12 NE4
Nik No. 52	7-2-74	9-19-74	500644	761 178	47372	T6S R4E Sec. 12 NE4
Nik No. 53	7-2-74	9-19-74	500645	761 179	47373	T6S R4E Sec. 12 NE4
Nik No. 54	7-2-74	9-19-74	500646	761 180	47374	T6S R4E Sec. 12 NE4
Chavo No. 42	3-8-75	5-27-75	515590	785 415	47320	T6S R4E Sec. 12 NW4
Chavo No. 43	3-8-75	5-27-75	515591	785 416	47321	T6S R4E Sec. 12 NW4
Chavo No. 44	3-8-75	5-27-75	515592	785 417	47322	T6S R4E Sec. 12 NW4
Chavo No. 45	3-8-75	5-27-75	515593	785 418	47323	T6S R4E Sec. 12 NW4
Chavo No. 46	3-8-75	5-27-75	515594	785 419	47324	T6S R4E Sec. 12 NW4
Chavo No. 47	3-8-75	5-27-75	515595	785 420	47325	T6S R4E Sec. 12 NW4
Chavo No. 48	3-8-75	5-27-75	515596	785 421	47326	T6S R4E Sec. 12 NW4
Chavo No. 49	3-8-75	5-27-75	515597	785 422	47327	T6S R4E Sec. 12 NW4
Chavo No. 55	4-1-75	5-27-75	515589	785 414	47328	T6S R4E Sec. 12 NW4 & NE4

1554-586

47365-47374
47320-47328

CA Dowd

260971554-587

921531

AFFIDAVIT OR STATEMENT OF ANNUAL ASSESSMENT WORK
(Proof of Labor)

RE: Casa Grande Copper

STATE OF NEVADA)
CARSON CITY) SS.

AFFIANT: C. A. Dowd, being duly sworn, deposes and says that he is a citizen of the United States and of lawful age with residence address: Carson City, State of Nevada, and is personally acquainted with the following mining claims situate in Sacaton Mining District, County of Pinal, State of Arizona, and more fully described as follows:

See Exhibit "A" Attached

The location notices are recorded in the office of the County Recorder of said county, as shown on Exhibit "A" attached.

Between September 1, 1987 and September 1, 1988, at least Two Thousand Dollars (\$2,000.00) worth of work and improvements were done and performed upon said claims, not including the location work of said claims.

Said work and improvements paid for by: Casa Grande Copper Company, 1801 E. 9th St., Suite 3600, Cleveland, Ohio 44114-1824, owner of said claims for the purpose of complying with the laws of the United States pertaining to assessment of annual work.

Person/Company performing work, improvements, and labor: Clarke Arnold, Western Metals, Tucson, Arizona and M. Patrick Talla, Stanfield, Arizona, were the men employed by said owner, and who labored upon said claims, did said work and improvements, the same being as follows, to wit:

Trenching, surface sampling, road maintenance, and general claim maintenance

Dated this 12th day of September, 1988

C. A. Dowd
(Signature of Affiant)

When recorded mail to:
C. A. Dowd
12580 Overbrook Dr.
Reno, Nevada 89511

Subscribed and sworn to before me this 12th day of September, 1988

Linda C. Blewins

RECEIVED
B.L.M. AZ STATE OFFICE

OCT 03 1988

7:45 A.M.
PHOENIX, ARIZONA




Exhibit "A"

1554-588

PINAL COUNTY ARIZONA

CLAIM NAME	Date of Location	Date of Recording	Instru- ment #	Vol./Page	BLM #	Location
Jennie No. 1 ✓	3-13-75	5-27-75	515600	785 427	47300	T6S R4E Sec. 3 SE4, Sec 10 NE4
Jennie No. 2	3-13-75	5-27-75	515601	785 428	47301	T6S R4E Sec. 3 SE4
Jennie No. 3	3-13-75	5-27-75	515602	785 429	47302	T6S R4E Sec. 3 SE4
Jennie No. 4	3-13-75	5-27-75	515603	785 430	47303	T6S R4E Sec. 3 SE4
Jennie No. 5	3-13-75	5-27-75	515604	785 431	47304	T6S R4E Sec. 3 SE4 & NE4
Jennie No. 6	3-13-75	5-27-75	515605	785 432	47305	T6S R4E Sec. 3 SW4
Jennie No. 7	3-13-75	5-27-75	515606	785 433	47306	T6S R4E Sec. 3 SE4
Jennie No. 8	3-13-75	5-27-75	515607	785 434	47307	T6S R4E Sec. 3 SW4
Jennie No. 9	3-13-75	5-27-75	515608	785 435	47308	T6S R4E Sec. 3 SE4
Jennie No. 10	3-13-75	5-27-75	515609	785 436	47309	T6S R4E Sec. 3 SW4
Jennie No. 11	3-13-75	5-27-75	515610	785 437	47310	T6S R4E Sec. 3 SE4
Jennie No. 12	3-13-75	5-27-75	515611	785 438	47311	T6S R4E Sec. 3 SW4
Jennie No. 13	3-13-75	5-27-75	515612	785 439	47312	T6S R4E Sec. 3 SE4
Jennie No. 14	3-13-75	5-27-75	515613	785 440	47313	T6S R4E Sec. 3 SW4 & NW4
Jennie No. 15	3-13-75	5-27-75	515614	785 441	47314	T6S R4E Sec. 3 SE4 & NE4
Jennie No. 16	3-13-75	5-27-75	515615	785 442	47315	T6S R4E Sec. 3 SW4
Jennie No. 17	3-13-75	5-27-75	515616	785 443	47316	T6S R4E Sec. 3 SW4
Jennie No. 18	3-13-75	5-27-75	515617	785 444	47317	T6S R4E Sec. 3 SW4
Jennie No. 19	3-13-75	5-27-75	515618	785 445	47318	T6S R4E Sec. 3 SW4
Jennie No. 20	3-13-75	5-27-75	515619	785 446	47319	T6S R4E Sec. 3 SW4 & NW4

RECEIVED
 B.L.M. AZ STATE OFFICE
 OCT 05 1988
 7:45 A.M.
 PHOENIX, ARIZONA

47300 — 47319

47300
al

CASA GRANDE COPPER COMPANY

333 South Carson Meadows Drive #44

Carson City, Nevada 89701

702-883-9651

September 21, 1987

Dear Sirs:

Please stamp the attached and return to the above address.
Thank you.

Linda Blevins
Admin. Assistant

RECEIVED
B.L.M. AZ STATE OFFICE
SEP 23 1987
7:45 A.M.
PHOENIX, ARIZONA


Exhibit "A"

CLAIM NAME	Date of Location	Date of Recording	Instru- ment #	Vol./Page	BLM #	Location
Nik No. 19	7-2-74	9-19-74	500611	761 145	47347	T6S R4E Sec. 23 SW4
Nik No. 20	7-2-74	9-19-74	500612	761 146	47348	T6S R4E Sec. 23 SW4
Nik No. 21	7-2-74	9-19-74	500613	761 147	47349	T6S R4E Sec. 23 SW4
Nik No. 22	7-2-74	9-19-74	500614	761 148	47350	T6S R4E Sec. 23 SW4
Nik No. 23	7-2-74	9-19-74	500615	761 149	47351	T6S R4E Sec. 23 SW4 & NW4
Nik No. 24	7-2-74	9-19-74	500616	761 150	47352	T6S R4E Sec. 23 NW4
Nik No. 25	7-2-74	9-19-74	500617	761 151	47353	T6S R4E Sec. 23 NW4
Nik No. 26	7-2-74	9-19-74	500618	761 152	47354	T6S R4E Sec. 23 NW4
Nik No. 27	7-2-74	9-19-74	500619	761 153	47355	T6S R4E Sec. 23 NW4
Nik No. 28	7-2-74	9-19-74	500620	761 154	47356	T6S R4E Sec. 23 NW4
Nik No. 29	7-2-74	9-19-74	500621	761 155	47357	T6S R4E Sec. 23 NW4
Nik No. 30	7-2-74	9-19-74	500622	761 156	47358	T6S R4E Sec. 23 NW4
Nik No. 31	7-2-74	9-19-74	500623	761 157	47359	T6S R4E Sec. 23 NW4
Nik No. 32	7-2-74	9-19-74	500624	761 158	47360	T6S R4E Sec. 24 NW4 & SW4
Nik No. 33	7-2-74	9-19-74	500625	761 159	47361	T6S R4E Sec. 24 SW4
Nik No. 34	7-2-74	9-19-74	500626	761 160	47362	T6S R4E Sec. 24 SW4
Nik No. 35	7-2-74	9-19-74	500627	761 161	47363	T6S R4E Sec. 24 SW4
Nik No. 36	7-2-74	9-19-74	500628	761 162	47364	T6S R4E Sec. 24 SW4

RECEIVED
 B.L.M. AZ STATE OFFICE
 SEP 23 1987
 7:45 A.M.
 PHOENIX, ARIZONA

*** CERTIFICATE OF RECORDING ***

STATE OF ARIZONA, COUNTY OF PINAL (SS)
 I HEREBY CERTIFY THAT THE WITHIN INSTRUMENT WAS FILED FOR RECORD IN
 PINAL COUNTY, STATE OF ARIZONA. WITNESS MY HAND AND OFFICIAL SEAL.



NO: 883085 TIME: 1000 08SEP87 PAGES: 002 FEE: \$ 5.00
 \$ 4.00
 \$ 5.00

KATHLEEN C. FELIX
 PINAL COUNTY RECORDER, BY DEPUTY

LABOR

FROM: CASA GRANDE COPPER CO
 TO: NIK 19-36

CA GRANDE UNPATENTED MINING CLAIM
PINAL COUNTY ARIZONA

Exhibit "A"

CLAIM NAME	Date of Location	Date of Recording	Instru-ment #	Vol./Page	BLM #	Location
Nik No. 1	7-2-74	9-19-74	500593	761 127	47329	T6S R4E Sec. 23 SW4
Nik No. 2	7-2-74	9-19-74	500594	761 128	47330	T6S R4E Sec. 23 SW4
Nik No. 3	7-2-74	9-19-74	500595	761 129	47331	T6S R4E Sec. 23 SW4
Nik No. 4	7-2-74	9-19-74	500596	761 130	47332	T6S R4E Sec. 23 SW4
Nik No. 5	7-2-74	9-19-74	500597	761 131	47333	T6S R4E Sec. 23 SW4
Nik No. 6	7-2-74	9-19-74	500598	761 132	47334	T6S R4E Sec. 23 SW4 & NW4
Nik No. 7	7-2-74	9-19-74	500599	761 133	47335	T6S R4E Sec. 23 NW4
Nik No. 8	7-2-74	9-19-74	500600	761 134	47336	T6S R4E Sec. 23 NW4
Nik No. 9	7-2-74	9-19-74	500601	761 135	47337	T6S R4E Sec. 23 NW4
Nik No. 10	7-2-74	9-19-74	500602	761 136	47338	T6S R4E Sec. 23 NW4
Nik No. 11	7-2-74	9-19-74	500603	761 137	47339	T6S R4E Sec. 23 NW4
Nik No. 12	7-2-74	9-19-74	500604	761 138	47340	T6S R4E Sec. 23 NW4
Nik No. 13	7-2-74	9-19-74	500605	761 139	47341	T6S R4E Sec. 23 NW4
Nik No. 14	7-2-74	9-19-74	500606	761 140	47342	T6S R4E Sec. 23 NW4
Nik No. 15	7-2-74	9-19-74	500607	761 141	47343	T6S R4E Sec. 23 NW4 & SW4
Nik No. 16	7-2-74	9-19-74	500608	761 142	47344	T6S R4E Sec. 23 SW4
Nik No. 17	7-2-74	9-19-74	500609	761 143	47345	T6S R4E Sec. 23 SW4
Nik No. 18	7-2-74	9-19-74	500610	761 144	47346	T6S R4E Sec. 23 SW4

RECEIVED
B.L.M. AZ STATE OFFICE

SEP 23 1987

7:45 A.M.
PHOENIX, ARIZONA

*** CERTIFICATE OF RECORDING ***

STATE OF ARIZONA, COUNTY OF PINAL (SS)
I HEREBY CERTIFY THAT THE WITHIN INSTRUMENT WAS FILED FOR RECORD IN
PINAL COUNTY, STATE OF ARIZONA. WITNESS MY HAND AND OFFICIAL SEAL.



NO: 883086	TIME: 1000 08SEP87	PAGES: 002	FEE:	\$ 5.00
				\$ 4.00
				\$ 5.00

KATHLEEN C. FELIX
PINAL COUNTY RECORDER, BY DEPUTY

LABOR

FROM: CASA GRANDE COPPER CO
TO: NIK 01-18

Proof of Labor Upon Mining Claim

When Recorded Mail To:

Casa Grande Copper Company

333 S. Carson Meadow #44

Carson City, NV 89701-4398

FOR RECORDER'S USE ONLY

STATE OF NEVADA)
COUNTY OF CARSON CITY) ss.

C. A. Dowd

being duly sworn, says that between Sept. 1st. (Noon) 1986 and Sept. 1st. (Noon) 1987 the following described work and labor were performed and made upon, or for the benefit of these certain Mining Claims, situated in the Sacaton Mining Dist., Pinal County named and recorded as to original location, and as to amended location, if any, as follows:

Name of Claim	Original Location			Amended Location		
	Vol.	Pg.	Bk. Name	Vol.	Pg.	Bk. Name
See Exhibit "A" Attached						

Kind of Work or Labor (for example, state depth of shaft sunk; feet of tunnel, adit, drift, or crosscut driven, size of exploration cut or trench made, etc.; or, refer to separate document filed as required by PL 876 describing geological, geochemical, or geophysical survey)

Work or Labor	Value
Well drilling, 100 feet deep, 5.125 inches in diameter and claim maintenance for developmental benefit	\$ +2,000.00

Name	Mailing Address
Affiant	Casa Grande Copper, 333 S. Carson Meadow #44, Carson City, NV 89701
Owner	Casa Grande Copper, 333 S. Carson Meadow #44, Carson City, NV 89701
Person	
Performing Work	Universal Drlg., P.O. Box 593, Yarnell, AZ 85362

The said claim or claims are held and claimed by Casa Grande Copper Company for the valuable mineral contained therein. Affiant says that on Aug. 15, 1987, all monuments required by law to have been erected upon said claim(s) and all notices required by law to have been posted on said claim (s) or copies thereof were in place, and that at such date each corner monument bore or contained marking sufficient to appropriately designate the corner of the claim to which it pertains and the name of the claim(s).

C. A. Dowd
C. A. Dowd, Vice President

SUBSCRIBED AND SWORN to before me this 2 day of September, 1987

Linda C. Blevis
LINDA C. BLEVINS
Notary Public - Nevada
Carson City
My Appointment Expires July 29, 1989

RECEIVED
B.L.M. AZ STATE OFFICE

SEP 23 1987

7:45 A.M.
PHOENIX, ARIZONA

CLAIM NAME	Date of Location	Date of Recording	Instru- ment #	Vol. /Page	BLM #	Location
Nik No. 37	7-2-74	9-19-74	500629	761 163	47365	T6S R4E Sec. 12 NE4
Nik No. 38	7-2-74	9-19-74	500630	761 164	47366	T6S R4E Sec. 12 NE4
Nik No. 39	7-2-74	9-19-74	500631	761 165	47367	T6S R4E Sec. 12 NE4
Nik No. 40	7-2-74	9-19-74	500632	761 166	47368	T6S R4E Sec. 12 NE4
Nik No. 41	7-2-74	9-19-74	500633	761 167	47369	T6S R4E Sec. 12 NE4 & NW4
Nik No. 50	7-2-74	9-19-74	500642	758 413	47370	T6S R4E Sec. 12 NE4 & NW4
Nik No. 51	7-2-74	9-19-74	500643	761 177	47371	T6S R4E Sec. 12 NE4
Nik No. 52	7-2-74	9-19-74	500644	761 178	47372	T6S R4E Sec. 12 NE4
Nik No. 53	7-2-74	9-19-74	500645	761 179	47373	T6S R4E Sec. 12 NE4
Nik No. 54	7-2-74	9-19-74	500646	761 180	47374	T6S R4E Sec. 12 NE4
Chavo No. 42	3-8-75	5-27-75	515590	785 415	47320	T6S R4E Sec. 12 NW4
Chavo No. 43	3-8-75	5-27-75	515591	785 416	47321	T6S R4E Sec. 12 NW4
Chavo No. 44	3-8-75	5-27-75	515592	785 417	47322	T6S R4E Sec. 12 NW4
Chavo No. 45	3-8-75	5-27-75	515593	785 418	47323	T6S R4E Sec. 12 NW4
Chavo No. 46	3-8-75	5-27-75	515594	785 419	47324	T6S R4E Sec. 12 NW4
Chavo No. 47	3-8-75	5-27-75	515595	785 420	47325	T6S R4E Sec. 12 NW4
Chavo No. 48	3-8-75	5-27-75	515596	785 421	47326	T6S R4E Sec. 12 NW4
Chavo No. 49	3-8-75	5-27-75	515597	785 422	47327	T6S R4E Sec. 12 NW4
Chavo No. 55	4-1-75	5-27-75	515589	785 414	47328	T6S R4E Sec. 12 NW4 & NE4


RECEIVED
B.L.M. AZ STATE OFFICE

SEP 23 1987

7:45 A.M.
PHOENIX, ARIZONA

*** CERTIFICATE OF RECORDING ***

STATE OF ARIZONA, COUNTY OF PINAL (SS)
I HEREBY CERTIFY THAT THE WITHIN INSTRUMENT WAS FILED FOR RECORD IN
PINAL COUNTY, STATE OF ARIZONA. WITNESS MY HAND AND OFFICIAL SEAL.



NO: 883087 TIME: 1000 08SEP87 PAGES: 002 FEE: \$ 5.00
\$ 4.00
\$ 5.00

KATHLEEN C. FELIX
PINAL COUNTY RECORDER, BY DEPUTY

LABOR

FROM: CASA GRANDE COPPER CO
TO: NIK 37-41

2000-4-5

1470-146

883088

Proof of Labor Upon Mining Claim

When Recorded Mail To:

Casa Grande Copper Company

 333 S. Carson Meadow #44

 Carson City, NV 89701-4398

FOR RECORDER'S USE ONLY

STATE OF NEVADA)
 COUNTY OF CARSON CITY) ss.

C. A. Dowd being duly sworn, says that between Sept. 1st. (Noon) 1986 and Sept. 1st. (Noon) 1987 the following described work and labor were performed and made upon, or for the benefit of these certain Mining Claims, situated in the Sacaton Mining Dist., Pinal County named and recorded as to original location, and as to amended location, if any, as follows:

Name of Claim	Original Location			Amended Location		
	Vol.	Pg.	Bk. Name	Vol.	Pg.	Bk. Name
See Exhibit "A" Attached						

Kind of Work or Labor (for example, state depth of shaft sunk; feet of tunnel, adit, drift, or crosscut driven, size of exploration cut or trench made, etc.; or, refer to separate document filed as required by PL 876 describing geological, geochemical, or geophysical survey)

Work or Labor	Value
Well drilling, 100 feet deep, 5.125 inches in diameter and claim maintenance for developmental benefit	\$ +2,000.00

Name	Mailing Address
Affiant	Casa Grande Copper, 333 S. Carson Meadow #44, Carson City, NV 89701
Owner	Casa Grande Copper, 333 S. Carson Meadow #44, Carson City, NV 89701
Person Performing Work	Universal Drlg., P.O. Box 593, Yarnell, AZ 85362

The said claim or claims are held and claimed by Casa Grande Copper Company for the valuable mineral contained therein. Affiant says that on Aug. 15, 1987, all monuments required by law to have been erected upon said claim(s) and all notices required by law to have been posted on said claim (s) or copies thereof were in place, and that at such date each corner monument bore or contained marking sufficient to appropriately designate the corner of the claim to which it pertains and the name of the claim(s).

C. A. Dowd
 C. A. Dowd, Vice President

SUBSCRIBED AND SWORN to before me this 2 day of September, 1987

Linda C. Blevins
 LINDA C. BLEVINS
 Notary Public - Nevada
 Carson City
 My Appointment Expires July 29, 1989

RECEIVED
 B.L.M. AZ STATE OFFICE

SEP 23 1987

7:45 A.M.
 PHOENIX, ARIZONA

PINAL COUNTY ARIZONA

Exhibit "A"

1470-147

CLAIM NAME	Date of Location	Date of Recording	Instru- ment #	Vol. /Page	BLM #	Location
Jennie No. 1	3-13-75	5-27-75	515600	785 427	47300	T6S R4E Sec. 3 SE4, Sec 10 NE4
Jennie No. 2	3-13-75	5-27-75	515601	785 428	47301	T6S R4E Sec. 3 SE4
Jennie No. 3	3-13-75	5-27-75	515602	785 429	47302	T6S R4E Sec. 3 SE4
Jennie No. 4	3-13-75	5-27-75	515603	785 430	47303	T6S R4E Sec. 3 SE4
Jennie No. 5	3-13-75	5-27-75	515604	785 431	47304	T6S R4E Sec. 3 SE4 & NE4
Jennie No. 6	3-13-75	5-27-75	515605	785 432	47305	T6S R4E Sec. 3 SW4
Jennie No. 7	3-13-75	5-27-75	515606	785 433	47306	T6S R4E Sec. 3 SE4
Jennie No. 8	3-13-75	5-27-75	515607	785 434	47307	T6S R4E Sec. 3 SW4
Jennie No. 9	3-13-75	5-27-75	515608	785 435	47308	T6S R4E Sec. 3 SE4
Jennie No. 10	3-13-75	5-27-75	515609	785 436	47309	T6S R4E Sec. 3 SW4
Jennie No. 11	3-13-75	5-27-75	515610	785 437	47310	T6S R4E Sec. 3 SE4
Jennie No. 12	3-13-75	5-27-75	515611	785 438	47311	T6S R4E Sec. 3 SW4
Jennie No. 13	3-13-75	5-27-75	515612	785 439	47312	T6S R4E Sec. 3 SE4
Jennie No. 14	3-13-75	5-27-75	515613	785 440	47313	T6S R4E Sec. 3 SW4 & NW4
Jennie No. 15	3-13-75	5-27-75	515614	785 441	47314	T6S R4E Sec. 3 SE4 & NE4
Jennie No. 16	3-13-75	5-27-75	515615	785 442	47315	T6S R4E Sec. 3 SW4
Jennie No. 17	3-13-75	5-27-75	515616	785 443	47316	T6S R4E Sec. 3 SW4
Jennie No. 18	3-13-75	5-27-75	515617	785 444	47317	T6S R4E Sec. 3 SW4
Jennie No. 19	3-13-75	5-27-75	515618	785 445	47318	T6S R4E Sec. 3 SW4
Jennie No. 20	3-13-75	5-27-75	515619	785 446	47319	T6S R4E Sec. 3 SW4 & NW4

RECEIVED
 B.L.M. AZ STATE OFFICE
 SEP 23 1987
 7:45 A.M.
 PHOENIX, ARIZONA

*** CERTIFICATE OF RECORDING ***

STATE OF ARIZONA, COUNTY OF PINAL (SS)
I HEREBY CERTIFY THAT THE WITHIN INSTRUMENT WAS FILED FOR RECORD IN
PINAL COUNTY, STATE OF ARIZONA. WITNESS MY HAND AND OFFICIAL SEAL.



NO: 883088

TIME: 1000 08SEP87

PAGES: 002

FEE:

\$ 5.00
\$ 4.00
\$ 5.00

KATHLEEN C. FELIX

PINAL COUNTY RECORDER, BY DEPUTY

LABOR

FROM: CASA GRANDE COPPER CO
TO: JENNIE 01-20

47300
SK

CASA GRANDE COPPER COMPANY

333 South Carson Meadows Drive #44
Carson City, Nevada 89701
702-883-9651

October 16, 1986

Bureau of Land Management
Mining Claims Section
P.O. Box 16563
Phoenix, AZ 85011

Dear Sir:

Please stamp the enclosed Proofs of Labor and
return to:

Casa Grande Copper Company
333 S. Carson Meadow Dr. #44
Carson City, NV 89701

Thank you.

Very truly yours,

Linda Blevins
Linda Blevins
Admin. Assistant

encl.

RECEIVED
B.L.M. AZ STATE OFFICE
OCT 20 1986
7:45 A.M.
PHOENIX, ARIZONA

AMENDED
AFFIDAVIT OR STATEMENT OF ANNUAL ASSESSMENT WORK
(Proof of Labor)

RE: Casa Grande Copper

STATE OF NEVADA)
CARSON CITY) ss.

AFFIANT: C. A. Dowd, being duly sworn, deposes and says that he is a citizen of the United States and of lawful age with residence address: Carson City, State of Nevada, and is personally acquainted with the following mining claims situate in Sacaton Mining District, County of Pinal, State of Arizona, located W1/2 of Sec. 23 & 24, T.6S., R.4E., and described as follows:

See Exhibit "A" attached

The location notices are recorded in the office of the County Recorder of said County, as shown on Exhibit "A" attached.

Between September 1, 1985 and January 1, 1986, at least One Thousand Eight Hundred Dollars (\$1800.00) worth of work and improvements were done and performed upon said claims, not including the location work of said claims.

Said work and improvement paid for by Casa Grande Copper Co., 333 S. Carson Meadow, Carson City, NV 89701-4398, owner of said claims for the purpose of complying with the laws of the United States pertaining to assessment of annual work.

Person/Company performing work, improvements, and labor: Cissell Drilling, Casa Grande, Arizona, were the men employed by said owner, and who labored upon said claims, did said work and improvements, the same being as follows, to wit:

Drilling and claim maintenance for development benefit.

Dated this 30 day of September, 1986

C. A. Dowd
(Signature of Affiant)

* When recorded mail to: *
* Casa Grande Copper Co. *
* 333 S. Carson Mdw #44 *
* Carson City, NV 89701 *

Subscribed and sworn to before me this 30th day of Sept., 1986

RECEIVED
B.L.M. AZ STATE OFFICE

OCT 20 1986

7:45 A.M.
PHOENIX, ARIZONA

Linda C. Blevins
LINDA C. BLEVINS
Notary Public - Nevada
Carson City
My Appointment Expires July 29, 1989

1392-971

CASA GRANDE UNPATENTED MINING CLAIMS
PINAL COUNTY ARIZONA

Exhibit "A"

CLAIM NAME	Date of Location	Date of Recording	Instru-ment #	Vol./Page	BLM #	Location
Nik No. 19	7-2-74	9-19-74	500611	761 145	47347	T6S R4E Sec. 23 SW4
Nik No. 20	7-2-74	9-19-74	500612	761 146	47348	T6S R4E Sec. 23 SW4
Nik No. 21	7-2-74	9-19-74	500613	761 147	47349	T6S R4E Sec. 23 SW4
Nik No. 22	7-2-74	9-19-74	500614	761 148	47350	T6S R4E Sec. 23 SW4
Nik No. 23	7-2-74	9-19-74	500615	761 149	47351	T6S R4E Sec. 23 SW4 & NW4
Nik No. 24	7-2-74	9-19-74	500616	761 150	47352	T6S R4E Sec. 23 NW4
Nik No. 25	7-2-74	9-19-74	500617	761 151	47353	T6S R4E Sec. 23 NW4
Nik No. 26	7-2-74	9-19-74	500618	761 152	47354	T6S R4E Sec. 23 NW4
Nik No. 27	7-2-74	9-19-74	500619	761 153	47355	T6S R4E Sec. 23 NW4
Nik No. 28	7-2-74	9-19-74	500620	761 154	47356	T6S R4E Sec. 23 NW4
Nik No. 29	7-2-74	9-19-74	500621	761 155	47357	T6S R4E Sec. 23 NW4
Nik No. 30	7-2-74	9-19-74	500622	761 156	47358	T6S R4E Sec. 23 NW4
Nik No. 31	7-2-74	9-19-74	500623	761 157	47359	T6S R4E Sec. 23 NW4
Nik No. 32	7-2-74	9-19-74	500624	761 158	47360	T6S R4E Sec. 24 NW4 & SW4
Nik No. 33	7-2-74	9-19-74	500625	761 159	47361	T6S R4E Sec. 24 SW4
Nik No. 34	7-2-74	9-19-74	500626	761 160	47362	T6S R4E Sec. 24 SW4
Nik No. 35	7-2-74	9-19-74	500627	761 161	47363	T6S R4E Sec. 24 SW4
Nik No. 36	7-2-74	9-19-74	500628	761 162	47364	T6S R4E Sec. 24 SW4

RECEIVED
B.L.M. AZ STATE OFFICE

OCT 20 1986

7:45 A.M.
PHOENIX, ARIZONA

AMENDED
AFFIDAVIT OR STATEMENT OF ANNUAL ASSESSMENT WORK
(Proof of Labor)

RE: Casa Grande Copper

STATE OF NEVADA)
CARSON CITY) ss.

AFFIANT: C. A. Dowd, being duly sworn, deposes and says that he is a citizen of the United States and of lawful age with residence address: Carson City, State of Nevada, and is personally acquainted with the following mining claims situate in Sacaton Mining District, County of Pinal, State of Arizona, located W1/2 of Section 23, T.6S., R.4E., and described as follows:

See Exhibit "A" attached

The location notices are recorded in the office of the County Recorder of said County, as shown on Exhibit "A" attached.

Between September 1, 1985 and January 1, 1986, at least One Thousand Eight Hundred Dollars (\$1800.00) worth of work and improvements were done and performed upon said claims, not including the location work of said claims.

Said work and improvement paid for by Casa Grande Copper Co., 333 S. Carson Meadow, Carson City, NV 89701-4398, owner of said claims for the purpose of complying with the laws of the United States pertaining to assessment of annual work.

Person/Company performing work, improvements, and labor: Cissell Drilling, Casa Grande, Arizona, were the men employed by said owner, and who labored upon said claims, did said work and improvements, the same being as follows, to wit:

Drilling and claim maintenance for development benefit.

Dated this 30 day of September, 1986

C. A. Dowd
(Signature of Affiant)

* When recorded mail to: *
* Casa Grande Copper Co. *
* 333 S. Carson Mdw #44 *
* Carson City, NV 89701 *

Subscribed and sworn to before me this 30 day of Sept., 1986

Linda C. Blevins
LINDA C. BLEVINS
Notary Public - Nevada
Carson City
My Appointment Expires July 29, 1989

RECEIVED
B.L.M. AZ STATE OFFICE
OCT 20 1986
7:45 A.M.
PHOENIX, ARIZONA

1392-973

CASA GRANDE UNPATENTED MINING CLAIMS
PINAL COUNTY ARIZONA

Exhibit "A"

CLAIM NAME	Date of Location	Date of Recording	Instru-ment #	Vol./Page	BLM #	Location
Nik No. 1	7-2-74	9-19-74	500593	761 127	47329	T6S R4E Sec. 23 SW4
Nik No. 2	7-2-74	9-19-74	500594	761 128	47330	T6S R4E Sec. 23 SW4
Nik No. 3	7-2-74	9-19-74	500595	761 129	47331	T6S R4E Sec. 23 SW4
Nik No. 4	7-2-74	9-19-74	500596	761 130	47332	T6S R4E Sec. 23 SW4
Nik No. 5	7-2-74	9-19-74	500597	761 131	47333	T6S R4E Sec. 23 SW4 & NW4
Nik No. 6	7-2-74	9-19-74	500598	761 132	47334	T6S R4E Sec. 23 NW4
Nik No. 7	7-2-74	9-19-74	500599	761 133	47335	T6S R4E Sec. 23 NW4
Nik No. 8	7-2-74	9-19-74	500600	761 134	47336	T6S R4E Sec. 23 NW4
Nik No. 9	7-2-74	9-19-74	500601	761 135	47337	T6S R4E Sec. 23 NW4
Nik No. 10	7-2-74	9-19-74	500602	761 136	47338	T6S R4E Sec. 23 NW4
Nik No. 11	7-2-74	9-19-74	500603	761 137	47339	T6S R4E Sec. 23 NW4
Nik No. 12	7-2-74	9-19-74	500604	761 138	47340	T6S R4E Sec. 23 NW4
Nik No. 13	7-2-74	9-19-74	500605	761 139	47341	T6S R4E Sec. 23 NW4
Nik No. 14	7-2-74	9-19-74	500606	761 140	47342	T6S R4E Sec. 23 NW4 & SW4
Nik No. 15	7-2-74	9-19-74	500607	761 141	47343	T6S R4E Sec. 23 SW4
Nik No. 16	7-2-74	9-19-74	500608	761 142	47344	T6S R4E Sec. 23 SW4
Nik No. 17	7-2-74	9-19-74	500609	761 143	47345	T6S R4E Sec. 23 SW4
Nik No. 18	7-2-74	9-19-74	500610	761 144	47346	T6S R4E Sec. 23 SW4

RECEIVED
B.L.M. AZ STATE OFFICE

OCT 20 1986

7:45 A.M
PHOENIX, ARIZONA

1392-974

AMENDED

AFFIDAVIT OR STATEMENT OF ANNUAL ASSESSMENT WORK
(Proof of Labor)

RE: Casa Grande Copper

STATE OF NEVADA)
CARSON CITY) ss.

AFFIANT: C. A. Dowd, being duly sworn, deposes and says that he is a citizen of the United States and of lawful age with residence address: Carson City, State of Nevada, and is personally acquainted with the following mining claims situate in Sacaton Mining District, County of Pinal, State of Arizona, and described as follows:

See Exhibit "A" attached

The location notices are recorded in the office of the County Recorder of said County, as shown on Exhibit "A" attached.

Between September 1, 1985 and January 1, 1986, at least One Thousand Nine Hundred Dollars (\$1900.00) worth of work and improvements were done and performed upon said claims, not including the location work of said claims.

Said work and improvement paid for by Casa Grande Copper Co., 333 S. Carson Meadow, Carson City, NV 89701-4398, owner of said claims for the purpose of complying with the laws of the United States pertaining to assessment of annual work.

Person/Company performing work, improvements, and labor: Cissell Drilling, Casa Grande, Arizona, were the men employed by said owner, and who labored upon said claims, did said work and improvements, the same being as follows, to wit:

Drilling and claim maintenance for development benefit.

Dated this 30 day of September, 1986

C. A. Dowd
(Signature of Affiant)

* When recorded mail to: *
* Casa Grande Copper Co. *
* 333 S. Carson Mdw #44 *
* Carson City, NV 89701 *

Subscribed and sworn to before me this 30th day of Sept., 1985

RECEIVED
B.L.M. AZ STATE OFFICE

OCT 20 1986

7:45 AM
PHOENIX, ARIZONA

Linda C. Blevins
LINDA C. BLEVINS
Notary Public - Nevada
Carson City
My Appointment Expires July 29, 1989

1392-975

C GRANDE UNPATENTED MINING CLAIM
 PINAL COUNTY ARIZONA

Exhibit "A"

CLAIM NAME	Date of Location	Date of Recording	Instrument #	Vol. / Page	BLM #	Location
Nik No. 37	7-2-74	9-19-74	500629	761 163	47365	T6S R4E Sec. 12 NE4
Nik No. 38	7-2-74	9-19-74	500630	761 164	47366	T6S R4E Sec. 12 NE4
Nik No. 39	7-2-74	9-19-74	500631	761 165	47367	T6S R4E Sec. 12 NE4
Nik No. 40	7-2-74	9-19-74	500632	761 166	47368	T6S R4E Sec. 12 NE4
Nik No. 41	7-2-74	9-19-74	500633	761 167	47369	T6S R4E Sec. 12 NE4 & NW4
Nik No. 50	7-2-74	9-19-74	500642	758 413	47370	T6S R4E Sec. 12 NE4 & NW4
Nik No. 51	7-2-74	9-19-74	500643	761 177	47371	T6S R4E Sec. 12 NE4
Nik No. 52	7-2-74	9-19-74	500644	761 178	47372	T6S R4E Sec. 12 NE4
Nik No. 53	7-2-74	9-19-74	500645	761 179	47373	T6S R4E Sec. 12 NE4
Nik No. 54	7-2-74	9-19-74	500646	761 180	47374	T6S R4E Sec. 12 NE4
Chavo No. 42	3-8-75	5-27-75	515590	785 415	47320	T6S R4E Sec. 12 NW4
Chavo No. 43	3-8-75	5-27-75	515591	785 416	47321	T6S R4E Sec. 12 NW4
Chavo No. 44	3-8-75	5-27-75	515592	785 417	47322	T6S R4E Sec. 12 NW4
Chavo No. 45	3-8-75	5-27-75	515593	785 418	47323	T6S R4E Sec. 12 NW4
Chavo No. 46	3-8-75	5-27-75	515594	785 419	47324	T6S R4E Sec. 12 NW4
Chavo No. 47	3-8-75	5-27-75	515595	785 420	47325	T6S R4E Sec. 12 NW4
Chavo No. 48	3-8-75	5-27-75	515596	785 421	47326	T6S R4E Sec. 12 NW4
Chavo No. 49	3-8-75	5-27-75	515597	785 422	47327	T6S R4E Sec. 12 NW4
Chavo No. 55 ✓	4-1-75	5-27-75	515589	785 414	47328	T6S R4E Sec. 12 NW4 & NE4

RECEIVED
 B.L.M. AZ STATE OFFICE

OCT 20 1986

7:45 A.M.
 PHOENIX, ARIZONA

AMENDED

AFFIDAVIT OR STATEMENT OF ANNUAL ASSESSMENT WORK
(Proof of Labor)

RE: Casa Grande Copper

STATE OF NEVADA)
CARSON CITY) ss.

AFFIANT: C. A. Dowd, being duly sworn, deposes and says that he is a citizen of the United States and of lawful age with residence address: Carson City, State of Nevada, and is personally acquainted with the following mining claims situate in Sacaton Mining District, County of Pinal, State of Arizona, and described as follows:

See Exhibit "A" attached

The location notices are recorded in the office of the County Recorder of said County, as shown on Exhibit "A" attached.

Between September 1, 1985 and January 1, 1986, at least Two Thousand Dollars (\$2000.00) worth of work and improvements were done and performed upon said claims, not including the location work of said claims.

Said work and improvement paid for by Casa Grande Copper Co., 333 S. Carson Meadow, Carson City, NV 89701-4398, owner of said claims for the purpose of complying with the laws of the United States pertaining to assessment of annual work.

Person/Company performing work, improvements, and labor: Cissell Drilling, Casa Grande, Arizona, were the men employed by said owner, and who labored upon said claims, did said work and improvements, the same being as follows, to wit:

Drilling and claim maintenance for development benefit.

Dated this 30 day of September, 1986

C. A. Dowd
(Signature of Affiant)

* When recorded mail to: *
* Casa Grande Copper Co. *
* 333 S. Carson Mdw #44 *
* Carson City, NV 89701 *

Subscribed and sworn to before me this 30th day of Sept., 1985

RECEIVED
B.L.M. AZ STATE OFFICE

OCT 20 1986

7-45 A *
PHOENIX, ARIZONA

Linda C. Blevins
LINDA C. BLEVINS
Notary Public - Nevada
Carson City
My Appointment Expires July 29, 1989

1392-977

GRANDE UNPATENTED MINING CLA.
PINAL COUNTY ARIZONA

Exhibit "A"

CLAIM NAME	Date of Location	Date of Recording	Instru-ment #	Vol. /Page	BLM #	Location
Jennie No. 1	3-13-75	5-27-75	515600	785 427	47300	T6S R4E Sec. 3 SE4, Sec 10 NE4
Jennie No. 2	3-13-75	5-27-75	515601	785 428	47301	T6S R4E Sec. 3 SE4
Jennie No. 3	3-13-75	5-27-75	515602	785 429	47302	T6S R4E Sec. 3 SE4
Jennie No. 4	3-13-75	5-27-75	515603	785 430	47303	T6S R4E Sec. 3 SE4
Jennie No. 5	3-13-75	5-27-75	515604	785 431	47304	T6S R4E Sec. 3 SE4 & NE4
Jennie No. 6	3-13-75	5-27-75	515605	785 432	47305	T6S R4E Sec. 3 SW4
Jennie No. 7	3-13-75	5-27-75	515606	785 433	47306	T6S R4E Sec. 3 SE4
Jennie No. 8	3-13-75	5-27-75	515607	785 434	47307	T6S R4E Sec. 3 SW4
Jennie No. 9	3-13-75	5-27-75	515608	785 435	47308	T6S R4E Sec. 3 SE4
Jennie No. 10	3-13-75	5-27-75	515609	785 436	47309	T6S R4E Sec. 3 SW4
Jennie No. 11	3-13-75	5-27-75	515610	785 437	47310	T6S R4E Sec. 3 SE4
Jennie No. 12	3-13-75	5-27-75	515611	785 438	47311	T6S R4E Sec. 3 SW4
Jennie No. 13	3-13-75	5-27-75	515612	785 439	47312	T6S R4E Sec. 3 SE4
Jennie No. 14	3-13-75	5-27-75	515613	785 440	47313	T6S R4E Sec. 3 SW4 & NW4
Jennie No. 15	3-13-75	5-27-75	515614	785 441	47314	T6S R4E Sec. 3 SE4 & NE4
Jennie No. 16	3-13-75	5-27-75	515615	785 442	47315	T6S R4E Sec. 3 SW4
Jennie No. 17	3-13-75	5-27-75	515616	785 443	47316	T6S R4E Sec. 3 SW4
Jennie No. 18	3-13-75	5-27-75	515617	785 444	47317	T6S R4E Sec. 3 SW4
Jennie No. 19	3-13-75	5-27-75	515618	785 445	47318	T6S R4E Sec. 3 SW4
Jennie No. 20	3-13-75	5-27-75	515619	785 446	47319	T6S R4E Sec. 3 SW4 & NW4

RECEIVED
B.L.M. AZ STATE OFFICE

OCT 20 1986

7:45 A.M.
PHOENIX, ARIZ.

47300
DM

CASA GRANDE COPPER COMPANY
333 South Carson Meadows Drive #44
Carson City, Nevada 89701
702-883-9651

January 31, 1986

Dept. of Interior
Bureau of Land Management
400 Valley Bank Center
Phoenix, AZ 85073

Dear Sir:

Please stamp the enclosed Affidavit of Assessment
and return to:

Casa Grande Copper Co.
333 S. Carson Meadow Dr. #44
Carson City, NV 89701-4398

Thank you.

Yours truly,



Linda Blevins
Administrative Assistant

encl.

RECEIVED
B.L.M. AZ STATE OFFICE

FEB 11 1986

U.S. B.L.M.
PHOENIX, ARIZONA

1333-360

AFFIDAVIT OR STATEMENT OF ANNUAL ASSESSMENT WORK
(Proof of Labor)

RE: Casa Grande Copper

STATE OF NEVADA)
CARSON CITY) ss.

AFFIANT: C. A. Dowd, being duly sworn, deposes and says that he is a citizen of the United States and of lawful age with residence address: Carson City, State of Nevada, and is personally acquainted with the following mining claims situate in Sacaton Mining District, County of Pinal, State of Arizona, and described as follows:

See Exhibit "A" attached

The location notices are recorded in the office of the County Recorder of said County, as shown on Exhibit "A" attached.

Between September 1, 1985 and January 1, 1986, at least Seven Thousand Five Hundred Dollars (\$7500.00) worth of work and improvements were done and performed upon said claims, not including the location work of said claims.

Said work and improvement paid for by Casa Grande Copper Co., 333 S. Carson Meadow, Carson City, NV 89701-4398, owner of said claims for the purpose of complying with the laws of the United States pertaining to assessment of annual work.

Person/Company performing work, improvements, and labor: Cissell Drilling, Casa Grande, Arizona, were the men employed by said owner, and who labored upon said claims, did said work and improvements, the same being as follows, to wit:

Drilling and claim maintenance for development benefit.

Dated this 9 day of January, 1986

C. A. Dowd
(Signature of Affiant)

* When recorded mail to: *
* Casa Grande Copper Co. *
* 333 S. Carson Mdw #44 *
* Carson City, NV 89701 *

Subscribed and sworn to before me this 9th day of January, 1986

Linda C. Blevins
LINDA C. BLEVINS
Notary Public - Nevada
Carson City
My Appointment Expires July 29, 1989

RECEIVED
B.L.M. AZ STATE OFFICE
FEB 11 1986
U.S. POST OFFICE
PHOENIX, ARIZONA

CASA GRANDE UNPATENTED MINING CLAIMS
PINAL COUNTY ARIZONA

Exhibit **RECEIVED**
Page 1
BLM. AZ STATE OFFICE

1333-361

FEB 11 1986

CLAIM NAME	Date of Location	Date of Recording	Instru- ment #	Vol. /Page	BLM #	Location
Jennie No. 1	3-13-75	5-27-75	515600	785 427	47300	T6S R4E Sec. 3 SE4
Jennie No. 2	3-13-75	5-27-75	515601	785 428	47301	T6S R4E Sec. 3 SE4
Jennie No. 3	3-13-75	5-27-75	515602	785 429	47302	T6S R4E Sec. 3 SE4
Jennie No. 4	3-13-75	5-27-75	515603	785 430	47303	T6S R4E Sec. 3 SE4
Jennie No. 5	3-13-75	5-27-75	515604	785 431	47304	T6S R4E Sec. 3 SE4 & NE4
Jennie No. 6	3-13-75	5-27-75	515605	785 432	47305	T6S R4E Sec. 3 SW4
Jennie No. 7	3-13-75	5-27-75	515606	785 433	47306	T6S R4E Sec. 3 SE4
Jennie No. 8	3-13-75	5-27-75	515607	785 434	47307	T6S R4E Sec. 3 SW4
Jennie No. 9	3-13-75	5-27-75	515608	785 435	47308	T6S R4E Sec. 3 SE4
Jennie No. 10	3-13-75	5-27-75	515609	785 436	47309	T6S R4E Sec. 3 SW4
Jennie No. 11	3-13-75	5-27-75	515610	785 437	47310	T6S R4E Sec. 3 SE4
Jennie No. 12	3-13-75	5-27-75	515611	785 438	47311	T6S R4E Sec. 3 SW4
Jennie No. 13	3-13-75	5-27-75	515612	785 439	47312	T6S R4E Sec. 3 SE4
Jennie No. 14	3-13-75	5-27-75	515613	785 440	47313	T6S R4E Sec. 3 SW4 & NW4
Jennie No. 15	3-13-75	5-27-75	515614	785 441	47314	T6S R4E Sec. 3 SE4 & NE4
Jennie No. 16	3-13-75	5-27-75	515615	785 442	47315	T6S R4E Sec. 3 SW4
Jennie No. 17	3-13-75	5-27-75	515616	785 443	47316	T6S R4E Sec. 3 SW4
Jennie No. 18	3-13-75	5-27-75	515617	785 444	47317	T6S R4E Sec. 3 SW4
Jennie No. 19	3-13-75	5-27-75	515618	785 445	47318	T6S R4E Sec. 3 SW4
Jennie No. 20	3-13-75	5-27-75	515619	785 446	47319	T6S R4E Sec. 3 SW4 & NW4
Nik No. 1	7-2-74	9-19-74	500593	761 127	47329	T6S R4E Sec. 23 SW4
Nik No. 2	7-2-74	9-19-74	500594	761 128	47330	T6S R4E Sec. 23 SW4
Nik No. 3	7-2-74	9-19-74	500595	761 129	47331	T6S R4E Sec. 23 SW4
Nik No. 4	7-2-74	9-19-74	500596	761 130	47332	T6S R4E Sec. 23 SW4
Nik No. 5	7-2-74	9-19-74	500597	761 131	47333	T6S R4E Sec. 23 SW4 & NW4
Nik No. 6	7-2-74	9-19-74	500598	761 132	47334	T6S R4E Sec. 23 NW4
Nik No. 7	7-2-74	9-19-74	500599	761 133	47335	T6S R4E Sec. 23 NW4
Nik No. 8	7-2-74	9-19-74	500600	761 134	47336	T6S R4E Sec. 23 NW4
Nik No. 9	7-2-74	9-19-74	500601	761 135	47337	T6S R4E Sec. 23 NW4
Nik No. 10	7-2-74	9-19-74	500602	761 136	47338	T6S R4E Sec. 23 NW4
Nik No. 11	7-2-74	9-19-74	500603	761 137	47339	T6S R4E Sec. 23 NW4
Nik No. 12	7-2-74	9-19-74	500604	761 138	47340	T6S R4E Sec. 23 NW4
Nik No. 13	7-2-74	9-19-74	500605	761 139	47341	T6S R4E Sec. 23 NW4
Nik No. 14	7-2-74	9-19-74	500606	761 140	47342	T6S R4E Sec. 23 NW4 & SW4
Nik No. 15	7-2-74	9-19-74	500607	761 141	47343	T6S R4E Sec. 23 SW4
Nik No. 16	7-2-74	9-19-74	500608	761 142	47344	T6S R4E Sec. 23 SW4
Nik No. 17	7-2-74	9-19-74	500609	761 143	47345	T6S R4E Sec. 23 SW4
Nik No. 18	7-2-74	9-19-74	500610	761 144	47346	T6S R4E Sec. 23 SW4
Nik No. 19	7-2-74	9-19-74	500611	761 145	47347	T6S R4E Sec. 23 SW4
Nik No. 20	7-2-74	9-19-74	500612	761 146	47348	T6S R4E Sec. 23 SW4
Nik No. 21	7-2-74	9-19-74	500613	761 147	47349	T6S R4E Sec. 23 SW4
Nik No. 22	7-2-74	9-19-74	500614	761 148	47350	T6S R4E Sec. 23 SW4
Nik No. 23	7-2-74	9-19-74	500615	761 149	47351	T6S R4E Sec. 23 SW4 & NW4
Nik No. 24	7-2-74	9-19-74	500616	761 150	47352	T6S R4E Sec. 23 NW4
Nik No. 25	7-2-74	9-19-74	500617	761 151	47353	T6S R4E Sec. 23 NW4
Nik No. 26	7-2-74	9-19-74	500618	761 152	47354	T6S R4E Sec. 23 NW4
Nik No. 27	7-2-74	9-19-74	500619	761 153	47355	T6S R4E Sec. 23 NW4
Nik No. 28	7-2-74	9-19-74	500620	761 154	47356	T6S R4E Sec. 23 NW4
Nik No. 29	7-2-74	9-19-74	500621	761 155	47357	T6S R4E Sec. 23 NW4
Nik No. 30	7-2-74	9-19-74	500622	761 156	47358	T6S R4E Sec. 23 NW4
Nik No. 31	7-2-74	9-19-74	500623	761 157	47359	T6S R4E Sec. 23 NW4
Nik No. 32	7-2-74	9-19-74	500624	761 158	47360	T6S R4E Sec. 24 NW4 & SW4
Nik No. 33	7-2-74	9-19-74	500625	761 159	47361	T6S R4E Sec. 24 SW4
Nik No. 34	7-2-74	9-19-74	500626	761 160	47362	T6S R4E Sec. 24 SW4
Nik No. 35	7-2-74	9-19-74	500627	761 161	47363	T6S R4E Sec. 24 SW4
Nik No. 36	7-2-74	9-19-74	500628	761 162	47364	T6S R4E Sec. 24 SW4

U.S. 40 PLM.
ARIZONA
Sec 10 NE4

Nik No. 37	7-2-74	9-19-74	500629	761	163	47365	T6S R4E Sec. 12 NE4
Nik No. 38	7-2-74	9-19-74	500630	761	164	47366	T6S R4E Sec. 12 NE4
Nik No. 39	7-2-74	9-19-74	500631	761	165	47367	T6S R4E Sec. 12 NE4
Nik No. 40	7-2-74	9-19-74	500632	761	166	47368	T6S R4E Sec. 12 NE4
Nik No. 41	7-2-74	9-19-74	500633	761	167	47369	T6S R4E Sec. 12 NE4 & NW4
Nik No. 50	7-2-74	9-19-74	500642	758	413	47370	T6S R4E Sec. 12 NE4 & NW4
Nik No. 51	7-2-74	9-19-74	500643	761	177	47371	T6S R4E Sec. 12 NE4
Nik No. 52	7-2-74	9-19-74	500644	761	178	47372	T6S R4E Sec. 12 NE4
Nik No. 53	7-2-74	9-19-74	500645	761	179	47373	T6S R4E Sec. 12 NE4
Nik No. 54	7-2-74	9-19-74	500646	761	180	47374	T6S R4E Sec. 12 NE4
Chavo No. 42	3-8-75	5-27-75	515590	785	415	47320	T6S R4E Sec. 12 NW4
Chavo No. 43	3-8-75	5-27-75	515591	785	416	47321	T6S R4E Sec. 12 NW4
Chavo No. 44	3-8-75	5-27-75	515592	785	417	47322	T6S R4E Sec. 12 NW4
Chavo No. 45	3-8-75	5-27-75	515593	785	418	47323	T6S R4E Sec. 12 NW4
Chavo No. 46	3-8-75	5-27-75	515594	785	419	47324	T6S R4E Sec. 12 NW4
Chavo No. 47	3-8-75	5-27-75	515595	785	420	47325	T6S R4E Sec. 12 NW4
Chavo No. 48	3-8-75	5-27-75	515596	785	421	47326	T6S R4E Sec. 12 NW4
Chavo No. 49	3-8-75	5-27-75	515597	785	422	47327	T6S R4E Sec. 12 NW4
Chavo No. 55	4-1-75	5-27-75	515589	785	414	47328	T6S R4E Sec. 12 NW4 & NE4

Total Claims = 75

Owner of Claims:
 Casa Grande Copper Company
 333 S. Carson Meadow #44
 Carson City, NV 89701-4398


RECEIVED
 B.L.M. AZ STATE OFFICE

FEB 11 1986

U.S. MAIL
 PHOENIX, ARIZONA

CASA GRANDE COPPER COMPANY

333 South Carson Meadows Drive #44
Carson City, Nevada 89701



Bureau of Land Management
Mining Claims Section
P.O. Box 16563
Phoenix, AZ 85011



47300

ceg

form to
Denver

CASA GRANDE COPPER COMPANY

333 South Carson Meadows Drive #44
Carson City, Nevada 89701

702-883-9651

September 24, 1985

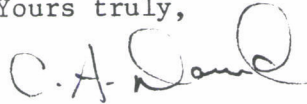
U.S. Dept. of Interior
Bureau of Land Management
Box 16563
Phoenix, AZ 85011

Dear Sirs:

Please find enclosed two (2) copies of our Affidavit of Annual Assessment Work for our Casa Grande property.

Please stamp one copy and return to us in the enclosed envelope.

Yours truly,



C. A. Dowd
Land Manager

CAD/lb
encl.

RECEIVED
B.L.M. AZ STATE OFFICE

SEP 26 1985

07:45 A.M.
PHOENIX, ARIZONA

1308-722 (3) 660

805936

AFFIDAVIT OR STATEMENT OF ANNUAL ASSESSMENT WORK
(Proof of Labor)

RE: Casa Grande Copper

STATE OF NEVADA)
CARSON CITY) ss.

AFFIANT: C. A. Dowd, being duly sworn, deposes and says that he is a citizen of the United States and of lawful age with residence address: Carson City, State of Nevada, and is personally acquainted with the following mining claims situated in Sacaton Mining District, County of Pinal, State of Arizona, located W1/2 of Section 23, T.6S., R.4E., and described as follows:

See Exhibit "A" attached

The location notices are recorded in the office of the County Recorder of said County, as shown on Exhibit "A" attached.

Between August 1, 1915 and August 30, 1985, at least One Thousand Eight Hundred Dollars (\$1800.00) worth of work and improvements were done and performed upon said claims, not including the location work of said claims.

Said work and improvement paid for by Casa Grande Copper Co., 333 S. Carson Meadow, Carson City, NV 89701-4398, owner of said claims for the purpose of complying with the laws of the United States pertaining to assessment of annual work.

Person/Company performing work, improvements, and labor: Cissell Drilling, Casa Grande, Arizona, were the men employed by said owner, and who labored upon said claims, did said work and improvements, the same being as follows, to wit:

Drilling and claim maintenance for development benefit.

Dated this 3 day of September, 1985

C. A. Dowd
(Signature of Affiant)

RECEIVED
B.L.M. AZ STATE OFFICE

SEP 26 1985

11:45 A.M.
PHOENIX, ARIZONA

* When recorded mail to: *
* Casa Grande Copper Co. *
* 333 S. Carson Mdw #44 *
* Carson City, NV 89701 *

Subscribed and sworn to before me this 30th day of August, 1985

Linda C. Blevins
LINDA C. BLEVINS
Notary Public - Nevada
Carson City
My Appointment Expires July 29, 1989

THIS PAGE NOT REPRODUCIBLE

Exhibit "A" to Affidavit of Labor Performed
and Improvements Made

CASA GRANDE UNPATENTED MINING CLAIMS
Pinal County, Arizona

Owner: Casa Grande Copper Company, 333 S. Carson Meadow Dr. #44, Carson City, NV 89701

RECORDATION

AMENDED

CLAIM NAME	Date of Location	Date Recorded	Locator	INSTRUMENT			AMENDED			(AMC#) BLM NO.	LOCATION
				Instrument No.	Vol.	Pg.	Instrument & Date	Vol.	Pg.		
Nik No. 19	"	"	"	500611	761	145				47347	" " " "
Nik No. 20	"	"	"	500612	761	146				47348	" " " "
Nik No. 21	"	"	"	500613	761	147				47349	" " " "
Nik No. 22	"	"	"	500614	761	148				47350	" " " "
Nik No. 23	"	"	"	500615	761	149				47351	" " " " & NW $\frac{1}{4}$
Nik No. 24	"	"	"	500616	761	150				47352	" " " NW $\frac{1}{4}$
Nik No. 25	"	"	"	500617	761	151				47353	" " " "
Nik No. 26	"	"	"	500618	761	152				47354	" " " "
Nik No. 27	"	"	"	500619	761	153				47355	" " " "
Nik No. 28	"	"	"	500620	761	154				47356	" " " "
Nik No. 29	"	"	"	500621	761	155				47357	" " " "
Nik No. 30	"	"	"	500622	761	156				47358	" " " "
Nik No. 31	"	"	"	500623	761	157				47359	" " " "
Nik No. 32	7-2-74	9-19-74	William G. Mounts	500624	761	158				47360	T6S R4E Sec. 24 NW $\frac{1}{4}$ & SW $\frac{1}{4}$
Nik No. 33	"	"	"	500625	761	159				47361	"

1308-723

1308-724

RECORDATION

AMENDED

CLAIM NAME	Date of Location	Date Recorded	Locator	Instrument No.	Vol.	Pg.	AMENDED			(AMC#) BLM NO.	LOCATION
							Instrument & Date	Vol.	Pg.		
Nik No. 34	"	"	"	500626	761	160				47362	" " " "
Nik No. 35	"	"	"	500627	761	162				47363	" " " "
Nik No. 36	"	"	"	500628	761	163				47364	" " " "

RECEIVED
B.L.M. AZ STATE OFFICE
SEP 26 1985
07.45 A.M.
PHOENIX, ARIZONA

1308-116

805934

AFFIDAVIT OR STATEMENT OF ANNUAL ASSESSMENT WORK
(Proof of Labor)

RE: Casa Grande Copper

STATE OF NEVADA)
CARSON CITY) ss.

AFFIANT: C. A. Dowd, being duly sworn, deposes and says that he is a citizen of the United States and of lawful age with residence address: Carson City, State of Nevada, and is personally acquainted with the following mining claims situate in Sacaton Mining District, County of Pinal, State of Arizona, located S1/2 of Section 3, T.6S., R.4E., and described as follows:

See Exhibit "A" attached

The location notices are recorded in the office of the County Recorder of said County, as shown on Exhibit "A" attached.

Between August 1, 1985 and August 30, 1985, at least Two Thousand Dollars (\$2000.00) worth of work and improvements were done and performed upon said claims, not including the location work of said claims.

Said work and improvement paid for by Casa Grande Copper Co., 333 S. Carson Meadow, Carson City, NV 89701-4398, owner of said claims for the purpose of complying with the laws of the United States pertaining to assessment of annual work.

Person/Company performing work, improvements, and labor: Cissell Drilling, Casa Grande, Arizona, were the men employed by said owner, and who labored upon said claims, did said work and improvements, the same being as follows, to wit:

Drilling and claim maintenance for development benefit.

Dated this 3 day of September, 1985

C. A. Dowd
(Signature of Affiant)

* When recorded mail to: *
* Casa Grande Copper Co. *
* 333 S. Carson Mdw #44 *
* Carson City, NV 89701 *

Subscribed and sworn to before me this 30th day of August, 1985

Linda C. Blevins
LINDA C. BLEVINS
Notary Public - Nevada
Carson City
My Appointment Expires July 20, 1986

RECEIVED
B.L.M. AZ STATE OFFICE
SEP 26 1985
07.45 A.M.
PHOENIX, ARIZONA

1308-717

Page 1 of 2 pages Exhibit "A" To affidavit of labor
 Performed and Improvements made.

CASA GRANDE UNPATENTED MINING CLAIMS
 Pinal County, Arizona
 OWNER: Casa Grande Copper Company.

RECORDATION

CLAIM NAME	Date of Location	Date Recorded	Locator	AMENDED						LOCATION	
				Instrument No.	Vol.	Pg.	Instrument & Date	Vol.	Pg.		(AMC#) BLM NO.
Jennie No. 1	3-13-75	5-27-75	William G. Mounts	515600	785	427				47300	T6S R4E Sec. 3 SE $\frac{1}{4}$ Sec. 10
Jennie No. 2	"	"	"	515601	785	428				47301	T6S R4E Sec. 3 SE $\frac{1}{4}$
Jennie No. 3	"	"	"	515602	785	429				47302	" " " "
Jennie No. 4	"	"	"	515603	785	430				47303	" " " "
Jennie No. 5	"	"	"	515604	785	431				47304	" " " " & NE $\frac{1}{4}$
Jennie No. 6	"	"	"	515605	785	432				47305	" " " SW $\frac{1}{4}$
Jennie No. 7	"	"	"	515606	785	433				47306	" " " SE $\frac{1}{4}$
Jennie No. 8	"	"	"	515607	785	434				47307	" " " SW $\frac{1}{4}$
Jennie No. 9	"	"	"	515608	785	435				47308	" " " SE $\frac{1}{4}$
Jennie No. 10	"	"	"	515609	785	436				47309	" " " SW $\frac{1}{4}$
Jennie No. 11	"	"	"	515610	785	437				47310	" " " SE $\frac{1}{4}$
Jennie No. 12	"	"	"	515611	785	438				47311	" " " SW $\frac{1}{4}$
Jennie No. 13	"	"	"	515612	785	439				47312	" " " SE $\frac{1}{4}$
Jennie No. 14	"	"	"	515613	785	440				47313	" " " SW $\frac{1}{4}$ & NW $\frac{1}{4}$
Jennie No. 15	"	"	"	515614	785	441				47314	" " " SE $\frac{1}{4}$ & NE $\frac{1}{4}$

RECORDATION

AMENDED

CLAIM NAME	Date of Location	Date Recorded	Locator	Instrument No.	Vol.	Pg.	AMENDED			BLM NO.	LOCATION
							Instrument & Date	Vol.	Pg.		
Jennie No. 16	3-13-75	5-27-75	William G. Mounts	515615	785	442				47315	T6S R4E Sec. 3 SW $\frac{1}{4}$
Jennie No. 17	"	"	"	515616	785	443				47316	" " " "
Jennie No. 18	"	"	"	515617	785	444				47317	" " " "
Jennie No. 19	"	"	"	515618	785	445				47318	" " " "
Jennie No. 20	"	"	"	515619	785	446				47319	" " " " & NW $\frac{1}{4}$

1308-718

RECEIVED
 BLM. AZ STATE OFFICE
 SEP 26 1985
 01:45 A.M.
 PHOENIX, ARIZONA

1508-119 (2) 6.00

805935

AFFIDAVIT OR STATEMENT OF ANNUAL ASSESSMENT WORK
(Proof of Labor)

RE: Casa Grande Copper

STATE OF NEVADA)
CARSON CITY) ss.

AFFIANT: C. A. Dowd, being duly sworn, deposes and says that he is a citizen of the United States and of lawful age with residence address: Carson City, State of Nevada, and is personally acquainted with the following mining claims situate in Sacaton Mining District, County of Pinal, State of Arizona, located N1/2 of Section 12, T.6S., R.4E., and described as follows:

See Exhibit "A" attached

The location notices are recorded in the office of the County Recorder of said County, as shown on Exhibit "A" attached.

Between August 1, 1985 and August 30, 1985, at least One Thousand Nine Hundred Dollars (\$1900.00) worth of work and improvements were done and performed upon said claims, not including the location work of said claims.

Said work and improvement paid for by Casa Grande Copper Co., 333 S. Carson Meadow, Carson City, NV 89701-4398, owner of said claims for the purpose of complying with the laws of the United States pertaining to assessment of annual work.

Person/Company performing work, improvements, and labor: Cissell Drilling, Casa Grande, Arizona, were the men employed by said owner, and who labored upon said claims, did said work and improvements, the same being as follows, to wit:

Drilling and claim maintenance for development benefit.

Dated this 3 day of September, 1985

C. A. Dowd
(Signature of Affiant)

* When recorded mail to: *
* Casa Grande Copper Co. *
* 333 S. Carson Mdw #44 *
* Carson City, NV 89701 *

Subscribed and sworn to before me this 30th day of August, 1985

Linda C. Blevins
LINDA C. BLEVINS
Notary Public - Nevada
Carson City
My Appointment Expires July 28, 1989

RECEIVED
B.L.M. AZ STATE OFFICE

SEP 26 1985

07:45 A.M.
PHOENIX, ARIZONA

1308-720

Page 1 of 2 pages
 Exhibit "A" To Labor Performed and
 Improvements thereon

CASA GRANDE UNPATENTED MINING CLAIMS
 Pinal County, Arizona
 OWNER: Casa Grande Copper Company, 333 S. Carson Meadow Dr. #44, Carson City, NV 89701

RECORDATION

CLAIM NAME	Date of Location	Date Recorded	Locator	Instru- ment No.	Vol.	Pg.	AMENDED			(AMC#) BLM NO.	LOCATION
							Instru- ment & Date	Vol.	Pg.		
No. 37	"	"	"	500629	761	164				47365	" " Sec. 12 NE $\frac{1}{4}$
Nik No. 38	"	"	"	500630	761	165				47366	" " " "
Nik No. 39	"	"	"	500631	761	166				47367	" " " "
Nik No. 40	"	"	"	500632	761	167				47368	" " " "
Nik No. 41	"	"	"	500633	761	168				47369	" " " " & NW $\frac{1}{4}$
Nik No. 50	"	"	"	500642	761	176	515588 5-27-75	785	413	47370	" " " " "
Nik No. 51	"	"	"	500643	761	177				47371	" " " "
Nik No. 52	"	"	"	500644	761	178				47372	" " " "
Nik No. 53	"	"	"	500645	761	179				47373	" " " "
Nik No. 54	"	"	"	500646	761	180				47374	" " " "

1308-721

RECORDATION

CLAIM NAME	Date of Location	Date Recorded	Locator	AMENDED							LOCATION	
				Instrument No.	Vol.	Pg.	Instrument & Date	Vol.	Pg.	(AMC#) BLM NO.		
Chavo No. 42	3-8-75	"	"									
Chavo No. 43	"	"	"	515590	785	415				47320	"	Sec. 12 NW $\frac{1}{4}$
Chavo No. 44	"	"	"	515591	785	416				47321	"	"
Chavo No. 45	"	"	"	515592	785	417				47322	"	"
Chavo No. 46	"	"	"	515593	785	418				47323	"	"
Chavo No. 47	"	"	"	515594	785	419				47324	"	"
Chavo No. 48	"	"	"	515595	785	420				47325	"	"
Chavo No. 49	"	"	"	515596	785	421				47326	"	"
Chavo No. 50	"	"	"	515597	785	422				47327	"	"
Chavo No. 55	4-1-75	"	"	515589	785	414				47328	"	& NE

RECEIVED
B.L.M. AZ STATE OFFICE

SEP 26 1985

07:45 A.M.
PHOENIX, ARIZONA

(3) 6.00

1308-713

805933

AFFIDAVIT OR STATEMENT OF ANNUAL ASSESSMENT WORK
(Proof of Labor)

RE: Casa Grande Copper

STATE OF NEVADA)
CARSON CITY) ss.

AFFIANT: C. A. Dowd, being duly sworn, deposes and says that he is a citizen of the United States and of lawful age with residence address: Carson City, State of Nevada, and is personally acquainted with the following mining claims situate in Sacaton Mining District, County of Pinal, State of Arizona, located W1/2 of Section 23, T.6S., R.4E., and described as follows:

See Exhibit "A" attached

The location notices are recorded in the office of the County Recorder of said County, as shown on Exhibit "A" attached.

Between August 1, 1915 and August 30, 1985, at least One Thousand Eight Hundred Dollars (\$1800.00) worth of work and improvements were done and performed upon said claims, not including the location work of said claims.

Said work and improvement paid for by Casa Grande Copper Co., 333 S. Carson Meadow, Carson City, NV 89701-4398, owner of said claims for the purpose of complying with the laws of the United States pertaining to assessment of annual work.

Person/Company performing work, improvements, and labor: Cissell Drilling, Casa Grande, Arizona, were the men employed by said owner, and who labored upon said claims, did said work and improvements, the same being as follows, to wit:

Drilling and claim maintenance for development benefit.

Dated this 3 day of September, 1985

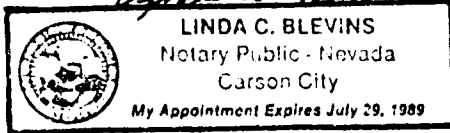
C. A. Dowd

(Signature of Affiant)

* When recorded mail to ^{next} 3 *
* Casa Grande Copper Co. *
* 333 S. Carson Mdw #44 *
* Carson City, NV 89701 *

Subscribed and sworn to before me this 30th day of August, 1985

Linda C. Blevins



RECEIVED
B.L.M. AZ STATE OFFICE
SEP 26 1985
07.45 A.M.
PHOENIX, ARIZONA

CASA GRANDE UNPATENTED MINING CLAIMS

Pinal County, Arizona

Owner: Casa Grande Copper Company, 333 S. Carson Meadow Dr. #44, Carson City, NV 89701

RECORDATION

AMENDED

1308-714

Exhibit "A"

CLAIM NAME

Date of Location

Date Recorded

Locator

Instrument No.

Vol.

Pg.

Instrument & Date

Vol.

Pg.

(AMC#)
BLM NO.

LOCATION

CLAIM NAME	Date of Location	Date Recorded	Locator	Instrument No.	Vol.	Pg.	Instrument & Date	Vol.	Pg.	(AMC#) BLM NO.	LOCATION
Nik No. 1	7-2-74	9-19-74	"	500593	761	127				47329	" " Sec. 23 SW $\frac{1}{4}$
Nik No. 2	7-2-74	9-19-74	William G. Mounts	500594	761	128				47330	T6S R4E Sec. 23 SW $\frac{1}{4}$
Nik No. 3	"	"	"	500595	761	129				47331	" " " "
Nik No. 4	"	"	"	500596	761	130				47332	" " " "
Nik No. 5	"	"	"	500597	761	131				47333	" " " " & NW $\frac{1}{4}$
Nik No. 6	"	"	"	500598	761	132				47334	" " " NW $\frac{1}{4}$
Nik No. 7	"	"	"	500599	761	133				47335	" " " "
Nik No. 8	"	"	"	500600	761	134				47336	" " " "
Nik No. 9	"	"	"	500601	761	135				47337	" " " "
Nik No. 10	"	"	"	500602	761	136				47338	" " " "
Nik No. 11	"	"	"	500603	761	137				47339	" " " "
Nik No. 12	"	"	"	500604	761	138				47340	" " " "
Nik No. 13	"	"	"	500605	761	139				47341	" " " "
Nik No. 14	"	"	"	500606	761	140				47342	" " " " & SW $\frac{1}{4}$
Nik No. 15	"	"	"	500607	761	141				47343	" " " SW $\frac{1}{4}$
Nik No. 16	"	"	"	500608	761	142				47344	" " " "

RECORDATION

AMENDED

CLAIM NAME	Date of Location	Date Recorded	Locator	Instrument No.	Vol.	Pg.	AMENDED			(AMC#) BLM NO.	LOCATION
							Instrument & Date	Vol.	Pg.		
Nik No. 17	7-2-74	9-19-74	William G. Mounts	500609	761	143				47345	T6S R4E Sec. 23 SW $\frac{1}{4}$
Nik No. 18	7-2-74	"	"	500610	761	144				47346	" " " "

1308-715

RECEIVED
 B.L.M. AZ STATE OFFICE
 SEP 26 1985
 11:45 A.M.
 PHOENIX, ARIZONA

1308-722 (3) 600

805936

AFFIDAVIT OR STATEMENT OF ANNUAL ASSESSMENT WORK
(Proof of Labor)

RE: Casa Grande Copper

STATE OF NEVADA)
CARSON CITY) ss.

AFFIANT: C. A. Dowd, being duly sworn, deposes and says that he is a citizen of the United States and of lawful age with residence address: Carson City, State of Nevada, and is personally acquainted with the following mining claims situated in Sacaton Mining District, County of Pinal, State of Arizona, located W1/2 of Section 23, T.6S., R.4E., and described as follows:

See Exhibit "A" attached

The location notices are recorded in the office of the County Recorder of said County, as shown on Exhibit "A" attached.

Between August 1, 1915 and August 30, 1985, at least One Thousand Eight Hundred Dollars (\$1800.00) worth of work and improvements were done and performed upon said claims, not including the location work of said claims.

Said work and improvement paid for by Casa Grande Copper Co., 333 S. Carson Meadow, Carson City, NV 89701-4398, owner of said claims for the purpose of complying with the laws of the United States pertaining to assessment of annual work.

Person/Company performing work, improvements, and labor: Cissell Drilling, Casa Grande, Arizona, were the men employed by said owner, and who labored upon said claims, did said work and improvements, the same being as follows, to wit:

Drilling and claim maintenance for development benefit.

Dated this 3 day of September, 1985

C. A. Dowd
(Signature of Affiant)

* When recorded mail to: *
* Casa Grande Copper Co. *
* 333 S. Carson Mdw #44 *
* Carson City, NV 89701 *

Subscribed and sworn to before me this 30th day of August, 1985

RECEIVED
B.L.M. AZ STATE OFFICE

SEP 26 1985

07:45 A.M.
PHOENIX, ARIZONA

Linda C. Blevins
LINDA C. BLEVINS
Notary Public - Nevada
Carson City
My Appointment Expires July 29, 1989

(THIS PAGE NOT REPRODUCIBLE)

Exhibit "A" to Affidavit of Labor Performed and Improvements Made

CASPER GRANDE UNPATENTED MINING CLAIMS
Pinal County, Arizona
Owner: Casper Grande Copper Company, 333 S. Carson Meadow Dr. #44, Carson City, NV 89701

RECEIVED
BLM, AZ STATE OFFICE
PHOENIX, ARIZONA
07:45 A.M.
SEP 20 1975

RECORDATION

AMENDED

CLAIM NAME	Date of Location	Date Recorded	Locator	INSTRUMENT			AMENDED			(AMC#) BLM NO.	LOCATION
				Instrument No.	Vol.	Pg.	Instrument & Date	Vol.	Pg.		
Nik No. 19	"	"	"	500611	761	145				47347	" " " "
N. No. 20	"	"	"	500612	761	146				47348	" " " "
Nik No. 21	"	"	"	500613	761	147				47349	" " " "
Nik No. 22	"	"	"	500614	761	148				47350	" " " "
Nik No. 23	"	"	"	500615	761	149				47351	" " " " & NW $\frac{1}{4}$
Nik No. 24	"	"	"	500616	761	150				47352	" " " " NW $\frac{1}{4}$
Nik No. 25	"	"	"	500617	761	151				47353	" " " "
Nik No. 26	"	"	"	500618	761	152				47354	" " " "
N. No. 27	"	"	"	500619	761	153				47355	" " " "
Nik No. 28	"	"	"	500620	761	154				47356	" " " "
Nik No. 29	"	"	"	500621	761	155				47357	" " " "
Nik No. 30	"	"	"	500622	761	156				47358	" " " "
Nik No. 31	"	"	"	500623	761	157				47359	" " " "
Nik No. 32	7-2-74	9-19-74	William G. Mounts	500624	761	158				47360	T6S R4E Sec. 24 NW $\frac{1}{4}$ & SW $\frac{1}{4}$
Nik No. 33	"	"	"	500625	761	159				47361	" " " "

1308-723

1308-724

RECORDATION

AMENDED

CLAIM NAME	Date of Location	Date Recorded	Locator	INSTRUMENT			AMENDED			(AMC#) BLM NO.	LOCATION
				Instrument No.	Vol.	Pg.	Instrument & Date	Vol.	Pg.		
Nik No. 34	"	"	"	500626	761	160				47362	" " " "
No. 35	"	"	"	500627	761	162				47363	" " " "
Nik No. 36	"	"	"	500628	761	163				47364	" " " "

RECEIVED
B.L.M. AZ STATE OFFICE

SEP 26 1985

07.45 A.M.
PHOENIX, ARIZONA

1508-116

805934

AFFIDAVIT OR STATEMENT OF ANNUAL ASSESSMENT WORK
(Proof of Labor)

RE: Casa Grande Copper

STATE OF NEVADA)
CARSON CITY) ss.

AFFIANT: C. A. Dowd, being duly sworn, deposes and says that he is a citizen of the United States and of lawful age with residence address: Carson City, State of Nevada, and is personally acquainted with the following mining claims situate in Sacaton Mining District, County of Pinal, State of Arizona, located S1/2 of Section 3, T.6S., R.4E., and described as follows:

See Exhibit "A" attached

The location notices are recorded in the office of the County Recorder of said County, as shown on Exhibit "A" attached.

Between August 1, 1985 and August 30, 1985, at least Two Thousand Dollars (\$2000.00) worth of work and improvements were done and performed upon said claims, not including the location work of said claims.

Said work and improvement paid for by Casa Grande Copper Co., 333 S. Carson Meadow, Carson City, NV 89701-4398, owner of said claims for the purpose of complying with the laws of the United States pertaining to assessment of annual work.

Person/Company performing work, improvements, and labor: Cissell Drilling, Casa Grande, Arizona, were the men employed by said owner, and who labored upon said claims, did said work and improvements, the same being as follows, to wit:

Drilling and claim maintenance for development benefit.

Dated this 3 day of September, 1985

C. A. Dowd
(Signature of Affiant)

* When recorded mail to: *
* Casa Grande Copper Co. *
* 333 S. Carson Mdw #44 *
* Carson City, NV 89701 *

Subscribed and sworn to before me this 30th day of August, 1985.

Linda C. Blevins
LINDA C. BLEVINS
Notary Public - Nevada
Carson City
My Appointment Expires July 20, 1989

RECEIVED
B.L.M. AZ STATE OFFICE
SEP 26 1985
07:45 A.M.
PHOENIX, ARIZONA

1308-717

Page 1 of 2 pages Exhibit "A" To affidavit of labor
 Performed and Improvements made.

CASA GRANDE UNPATENTED MINING CLAIMS
 Pinal County, Arizona
 OWNER: Casa Grande Copper Company.

RECORDATION

CLAIM NAME

AMENDED

CLAIM NAME	Date of Location	Date Recorded	Locator	Instrument No.	Vol.	Pg.	AMENDED			BLM NO.	LOCATION
							Instrument & Date	Vol.	Pg.		
Jennie No. 1	3-13-75	5-27-75	William G. Mounts	515600	785	427				47300	T6S R4E Sec. 3 SE $\frac{1}{4}$ Sec. 10 NE $\frac{1}{4}$
Jennie No. 2	"	"	"	515601	785	428				47301	T6S R4E Sec. 3 SE $\frac{1}{4}$
Jennie No. 3	"	"	"	515602	785	429				47302	" " " "
Jennie No. 4	"	"	"	515603	785	430				47303	" " " "
Jennie No. 5	"	"	"	515604	785	431				47304	" " " " & NE $\frac{1}{4}$
Jennie No. 6	"	"	"	515605	785	432				47305	" " " SW $\frac{1}{4}$
Jennie No. 7	"	"	"	515606	785	433				47306	" " " SE $\frac{1}{4}$
Jennie No. 8	"	"	"	515607	785	434				47307	" " " SW $\frac{1}{4}$
Jennie No. 9	"	"	"	515608	785	435				47308	" " " SE $\frac{1}{4}$
Jennie No. 10	"	"	"	515609	785	436				47309	" " " SW $\frac{1}{4}$
Jennie No. 11	"	"	"	515610	785	437				47310	" " " SE $\frac{1}{4}$
Jennie No. 12	"	"	"	515611	785	438				47311	" " " SW $\frac{1}{4}$
Jennie No. 13	"	"	"	515612	785	439				47312	" " " SE $\frac{1}{4}$
Jennie No. 14	"	"	"	515613	785	440				47313	" " " SW $\frac{1}{4}$ & NW $\frac{1}{4}$
Jennie No. 15	"	"	"	515614	785	441				47314	" " " SE $\frac{1}{4}$ & NE $\frac{1}{4}$

RECORDATION

AMENDED

CLAIM NAME	Date of Location	Date Recorded	Locator	Instrument No.	Vol.	Pg.	AMENDED			(AMC#) BLM NO.	LOCATION
							Instrument & Date	Vol.	Pg.		
Jennie No. 16	3-13-75	5-27-75	William G. Mounts	515615	785	442				47315	T6S R4E Sec. 3 SW $\frac{1}{4}$
Jennie No. 17	"	"	"	515616	785	443				47316	" " " "
Jennie No. 18	"	"	"	515617	785	444				47317	" " " "
Jennie No. 19	"	"	"	515618	785	445				47318	" " " "
Jennie No. 20	"	"	"	515619	785	446				47319	" " " " & NW $\frac{1}{4}$

1308-718

RECEIVED
BLM. AZ STATE OFFICE
SEP 26 1985
01:45 A.M.
PHOENIX, ARIZONA

1508-119 (9) 6.00

805935

AFFIDAVIT OR STATEMENT OF ANNUAL ASSESSMENT WORK
(Proof of Labor)

RE: Casa Grande Copper

STATE OF NEVADA)
CARSON CITY) ss.

AFFIANT: C. A. Dowd, being duly sworn, deposes and says that he is a citizen of the United States and of lawful age with residence address: Carson City, State of Nevada, and is personally acquainted with the following mining claims situate in Sacaton Mining District, County of Pinal, State of Arizona, located N1/2 of Section 12, T.6S., R.4E., and described as follows:

See Exhibit "A" attached

The location notices are recorded in the office of the County Recorder of said County, as shown on Exhibit "A" attached.

Between August 1, 1985 and August 30, 1985, at least One Thousand Nine Hundred Dollars (\$1900.00) worth of work and improvements were done and performed upon said claims, not including the location work of said claims.

Said work and improvement paid for by Casa Grande Copper Co., 333 S. Carson Meadow, Carson City, NV 89701-4398, owner of said claims for the purpose of complying with the laws of the United States pertaining to assessment of annual work.

Person/Company performing work, improvements, and labor: Cissell Drilling, Casa Grande, Arizona, were the men employed by said owner, and who labored upon said claims, did said work and improvements, the same being as follows, to wit:

Drilling and claim maintenance for development benefit.

Dated this 3 day of September, 1985

C. A. Dowd
(Signature of Affiant)

* When recorded mail to: *
* Casa Grande Copper Co. *
* 333 S. Carson Mdw #44 *
* Carson City, NV 89701 *

Subscribed and sworn to before me this 30th day of August, 1985

Linda C. Blevins
LINDA C. BLEVINS
Notary Public - Nevada
Carson City
My Appointment Expires July 20, 1989

RECEIVED
B.L.M. AZ STATE OFFICE

SEP 26 1985

07.45 A.M.
PHOENIX, ARIZONA

1308-720

Page 1 of 2 pages
 Exhibit "A" To Labor Performed and
 Improvements thereon

CASA GRANDE UNPATENTED MINING CLAIMS
 Pinal County, Arizona
 OWNER: Casa Grande Copper Company, 333 S. Carson Meadow Dr. #44, Carson City, NV 89701

RECORDATION

AMENDED

CLAIM NAME	Date of Location	Date Recorded	Locator	Instru- ment No.	Vol.	Pg.	AMENDED			(AMC#) BLM NO.	LOCATION
							Instru- ment & Date	Vol.	Pg.		
Nik No. 37	"	"	"	500629	761	164				47365	" " Sec. 12 NE $\frac{1}{4}$
Nik No. 38	"	"	"	500630	761	165				47366	" " " "
Nik No. 39	"	"	"	500631	761	166				47367	" " " "
Nik No. 40	"	"	"	500632	761	167				47368	" " " "
Nik No. 41	"	"	"	500633	761	168				47369	" " " " & NW $\frac{1}{4}$
Nik No. 50	"	"	"	500642	761	176	515588 5-27-75	785	413	47370	" " " " "
Nik No. 51	"	"	"	500643	761	177				47371	" " " "
Nik No. 52	"	"	"	500644	761	178				47372	" " " "
Nik No. 53	"	"	"	500645	761	179				47373	" " " "
Nik No. 54	"	"	"	500646	761	180				47374	" " " "

RECEIVED
 B.L.M. AZ STATE OFFICE
 SEP 26 1995
 07:45 A.M.
 PHOENIX, ARIZONA

1308-721

RECORDATION

CLAIM NAME	Date of Location	Date Recorded	Locator	AMENDED							LOCATION	
				Instrument No.	Vol.	Pg.	Instrument & Date	Vol.	Pg.	(AMC#) BLM NO.		
Chavo No. 42	3-8-75	"	"									
Chavo No. 43	"	"	"	515590	785	415				47320	"	Sec. 12 NW $\frac{1}{4}$
Chavo No. 44	"	"	"	515591	785	416				47321	"	"
Chavo No. 45	"	"	"	515592	785	417				47322	"	"
Chavo No. 46	"	"	"	515593	785	418				47323	"	"
Chavo No. 47	"	"	"	515594	785	419				47324	"	"
Chavo No. 48	"	"	"	515595	785	420				47325	"	"
Chavo No. 49	"	"	"	515596	785	421				47326	"	"
Chavo No. 55	4-1-75	"	"	515597	785	422				47327	"	"
				515589	785	414				47328	"	" & NE $\frac{1}{4}$

RECEIVED
 B.L.M. AZ STATE OFFICE

SEP 26 1985

07:45 A.M.
 PHOENIX, ARIZONA

(3) 6.00

1308-713

805933

AFFIDAVIT OR STATEMENT OF ANNUAL ASSESSMENT WORK
(Proof of Labor)

RE: Casa Grande Copper

STATE OF NEVADA)
CARSON CITY) ss.

AFFIANT: C. A. Dowd, being duly sworn, deposes and says that he is a citizen of the United States and of lawful age with residence address: Carson City, State of Nevada, and is personally acquainted with the following mining claims situate in Sacaton Mining District, County of Pinal, State of Arizona, located W1/2 of Section 23, T.6S., R.4E., and described as follows:

See Exhibit "A" attached

The location notices are recorded in the office of the County Recorder of said County, as shown on Exhibit "A" attached.

Between August 1, 1915 and August 30, 1985, at least One Thousand Eight Hundred Dollars (\$1800.00) worth of work and improvements were done and performed upon said claims, not including the location work of said claims.

Said work and improvement paid for by Casa Grande Copper Co., 333 S. Carson Meadow, Carson City, NV 89701-4398, owner of said claims for the purpose of complying with the laws of the United States pertaining to assessment of annual work.

Person/Company performing work, improvements, and labor: Cissell Drilling, Casa Grande, Arizona, were the men employed by said owner, and who labored upon said claims, did said work and improvements, the same being as follows, to wit:

Drilling and claim maintenance for development benefit.

Dated this 3 day of September, 1985

C. A. Dowd
(Signature of Affiant)

* When recorded mail ^{next} to 3 *
* Casa Grande Copper Co. *
* 333 S. Carson Mdw #44 *
* Carson City, NV 89701 *

Subscribed and sworn to before me this 30th day of August, 1985

RECEIVED
B.L.M. AZ STATE OFFICE

SEP 26 1985

6:45 AM.
PHOENIX, ARIZONA

Linda C. Blevins
LINDA C. BLEVINS
Notary Public - Nevada
Carson City
My Appointment Expires July 29, 1989

1308-722 (3) 64

805936

AFFIDAVIT OR STATEMENT OF ANNUAL ASSESSMENT WORK
(Proof of Labor)

RE: Casa Grande Copper

STATE OF NEVADA)
CARSON CITY) ss.

AFFIANT: C. A. Dowd, being duly sworn, deposes and says that he is a citizen of the United States and of lawful age with residence address: Carson City, State of Nevada, and is personally acquainted with the following mining claims situate in Sacaton Mining District, County of Pinal, State of Arizona, located W1/2 of Section 23, T.6S., R.4E., and described as follows:

See Exhibit "A" attached

The location notices are recorded in the office of the County Recorder of said County, as shown on Exhibit "A" attached.

Between August 1, 1915 and August 30, 1985, at least One Thousand Eight Hundred Dollars (\$1800.00) worth of work and improvements were done and performed upon said claims, not including the location work of said claims.

Said work and improvement paid for by Casa Grande Copper Co., 333 S. Carson Meadow, Carson City, NV 89701-4398, owner of said claims for the purpose of complying with the laws of the United States pertaining to assessment of annual work.

Person/Company performing work, improvements, and labor: Cissell Drilling, Casa Grande, Arizona, were the men employed by said owner, and who labored upon said claims, did said work and improvements, the same being as follows, to wit:

Drilling and claim maintenance for development benefit.

Dated this 3 day of September, 1985

C. A. Dowd
(Signature of Affiant)

* When recorded mail to: *
* Casa Grande Copper Co. *
* 333 S. Carson Mdw #44 *
* Carson City, NV 89701 *

RECEIVED
B.L.M. AZ STATE OFFICE

SEP 26 1985

07:45 A.M.
PHOENIX, ARIZONA

Subscribed and sworn to before me this 30th day of August, 1985

Linda C. Blevins
LINDA C. BLEVINS
Notary Public - Nevada
Carson City
My Appointment Expires July 29, 1989

CASA GRANDE UNPATENTED MINING CLAIMS

Pinal County, Arizona

Owner: Casa Grande Copper Company, 333 S. Carson Meadow Dr. #44, Carson City, NV 89701

RECORDATION

1308-714

Exhibit "A"

AMENDED

CLAIM NAME	Date of Location	Date Recorded	Locator	Instrument No.	Vol.	Pg.	Instrument & Date	Vol.	Pg.	(AMC#) BLM NO.	LOCATION
Nik No. 1	7-2-74	9-19-74	"	500593	761	127				47329	" " Sec. 23 SW $\frac{1}{4}$
Nik No. 2	7-2-74	9-19-74	William G. Mounts	500594	761	128				47330	T6S R4E Sec. 23 SW $\frac{1}{4}$
Nik No. 3	"	"	"	500595	761	129				47331	" " " "
Nik No. 4	"	"	"	500596	761	130				47332	" " " "
Nik No. 5	"	"	"	500597	761	131				47333	" " " " & NW $\frac{1}{4}$
Nik No. 6	"	"	"	500598	761	132				47334	" " " NW $\frac{1}{4}$
Nik No. 7	"	"	"	500599	761	133				47335	" " " "
Nik No. 8	"	"	"	500600	761	134				47336	" " " "
Nik No. 9	"	"	"	500601	761	135				47337	" " " "
Nik No. 10	"	"	"	500602	761	136				47338	" " " "
Nik No. 11	"	"	"	500603	761	137				47339	" " " "
Nik No. 12	"	"	"	500604	761	138				47340	" " " "
Nik No. 13	"	"	"	500605	761	139				47341	" " " "
Nik No. 14	"	"	"	500606	761	140				47342	" " " " & SW $\frac{1}{4}$
Nik No. 15	"	"	"	500607	761	141				47343	" " " SW $\frac{1}{4}$
Nik No. 16	"	"	"	500608	761	142				47344	" " " "

RECEIVED
BLM AZ STATE OFFICE
SEP 26 1985
U.S. BLM
PHOENIX, ARIZONA

Exhibit "A"

Page 2 of Two Pages - Casa Grande Unpatented Mining Claims (continued)

RECORDATION

CLAIM NAME	Date of Location	Date Recorded	Locator	AMENDED							
				Instrument No.	Vol.	Pg.	Instrument & Date	Vol.	Pg.	(AMC#) BLM NO.	LOCATION
Nik No. 17	7-2-74	9-19-74	William G. Mounts	500609	761	143				47345	T6S R4E Sec. 23 SW $\frac{1}{4}$
Nik No. 18	7-2-74	"	"	500610	761	144				47346	" " " "

1308-715

RECEIVED
B.L.M. AZ STATE OFFICE

SEP 26 1985

07:45 A.M.
PHOENIX, ARIZONA

47300

RECEIVED
B.L.M. AZ STATE OFFICE

SEP 20 1984

07:45 A.M.
PHOENIX, ARIZONA

CASA GRANDE COPPER COMPANY

333 South Carson Meadows Drive #44
Carson City, Nevada 89701
702-883-9651

September 11, 1984

Bureau of Land Management
2400 Valley Bank Center
Phoenix, AZ 85073

Dear Sir:

Please record the enclosed copy of Affidavit of Labor
on Mining Claims, and return same to:

C. A. Dowd
333 S. Carson Meadow Dr. #44
Carson City, NV 89701-4398

Thank you.

Very truly yours,

C. A. Dowd

C. A. Dowd
Land Manager

CAD/lb
encl.

1241-157

771825

AFFIDAVIT OF LABOR PERFORMED AND IMPROVEMENTS MADE

STATE OF NEVADA)
CARSON CITY) ss.

C. A. Dowd being duly sworn, deposes and says that he is a citizen of the United States and more than twenty-one years of age, and resides at Carson City, State of Nevada, and is personally acquainted with the mining claims known as

Jennie Lode Claims 1-20 situated in the S1/2 of Section 3, T.6S., R.4E

See Exhibit "A" attached

situate in the Sacaton Mining District, County of Pinal, State of Arizona, the location notices are recorded in the office of the County Recorder of said County, as shown on Exhibit "A" attached. Between the 1st day of September, 1983, and the 31st day of July, 1984, at least Two Thousand Dollars (\$2,000.00) worth of work and improvements were done and performed upon said claims, not including the location work of said claims.

Such work and improvements were made by and at the expense of Casa Grande Copper Company, owner of said claims for the purpose of complying with the laws of the United States pertaining to assessment of annual work, and Casa Grande Copper Company, Casa Grande, Arizona, and Cissell Drilling, Casa Grande, Arizona, were the men employed by said owner and who labored upon said claims, did said work and improvements, the same being as follows, to-wit:

Drilling and claim maintenance for development benefit.


C. A. Dowd
C. A. Dowd, Agent

Subscribed and sworn to before me this 16th day of August, A.D. 1984.

Linda C. Blevins
Notary Public

After recording return to:

C. A. Dowd
333 S. Carson Meadow Dr. #44
Carson City, NV 89701-4398



RECEIVED
B.L.M. AZ STATE OFFICE

SEP 20 1984

07:45 A.M.
PHOENIX, ARIZONA

Exhibit "A" To affidavit of labor
 Performed and Improvements made.
 OWNER: Casa Grande Copper Company, P. O. Box 15787, Salt Lake City, Utah 84115.

CASA GRANDE UNPATENTED MINING CLAIMS
 Pinal County, Arizona

RECORDATION

CLAIM NAME	Date of Location	Date Recorded	Locator	AMENDED						LOCATION	
				Instrument No.	Vol.	Pg.	Instrument & Date	Vol.	Pg.		(AMC#) BLM NO.
Jennie No. 1	3-13-75	5-27-75	William G. Mounts	515600	785	427				47300	T6S R4E Sec. 3 SE $\frac{1}{4}$ Sec. 10 NE $\frac{1}{4}$
Jennie No. 2	"	"	"	515601	785	428				47301	T6S R4E Sec. 3 SE $\frac{1}{4}$
Jennie No. 3	"	"	"	515602	785	429				47302	" " " "
Jennie No. 4	"	"	"	515603	785	430				47303	" " " "
Jennie No. 5	"	"	"	515604	785	431				47304	" " " " & NE $\frac{1}{4}$
Jennie No. 6	"	"	"	515605	785	432				47305	" " " SW $\frac{1}{4}$
Jennie No. 7	"	"	"	515606	785	433				47306	" " " SE $\frac{1}{4}$
Jennie No. 8	"	"	"	515607	785	434				47307	" " " SW $\frac{1}{4}$
Jennie No. 9	"	"	"	515608	785	435				47308	" " " SE $\frac{1}{4}$
Jennie No. 10	"	"	"	515609	785	436				47309	" " " SW $\frac{1}{4}$
Jennie No. 11	"	"	"	515610	785	437				47310	" " " SE $\frac{1}{4}$
Jennie No. 12	"	"	"	515611	785	438				47311	" " " SW $\frac{1}{4}$
Jennie No. 13	"	"	"	515612	785	439				47312	" " " SE $\frac{1}{4}$
Jennie No. 14	"	"	"	515613	785	440				47313	" " " SW $\frac{1}{4}$ & NW $\frac{1}{4}$
Jennie No. 15	"	"	"	515614	785	441				47314	" " " SE $\frac{1}{4}$ & NE $\frac{1}{4}$
Jennie No. 16	3-13-75	5-27-75	William G. Mounts	515615	785	442				47315	T6S R4E Sec. 3 SW $\frac{1}{4}$
Jennie No. 17	"	"	"	515616	785	443				47316	" " " "
Jennie No. 18	"	"	"	515617	785	444				47317	" " " "
Jennie No. 19	"	"	"	515618	785	445				47318	" " " "
Jennie No. 20	"	"	"	515619	785	446				47319	" " " " & NW $\frac{1}{4}$

RECEIVED
 P. M. & STAFF OFFICE
 SEP 20 1974
 07:45 A.M.
 PHOENIX, ARIZONA

1241-159

771826

AFFIDAVIT OF LABOR PERFORMED AND IMPROVEMENTS MADE

STATE OF NEVADA)
CARSON CITY) ss.

C. A. Dowd being duly sworn, deposes and says that he is a citizen of the United States and more than twenty-one years of age, and resides at Carson City, State of Nevada, and is personally acquainted with the mining claims known as

Nik Lode Claims 19-36 situated in the W1/2 of Section 24, T6S., R4E.

See Exhibit "A" attached

situate in the Sacaton Mining District, County of Pinal, State of Arizona, the location notices are recorded in the office of the County Recorder of said County, as shown on Exhibit "A" attached. Between the 1st day of September, 1983, and the 31st day of July, 1984, at least One Thousand Eight Hundred Dollars (\$1,800.00) worth of work and improvements were done and performed upon said claims, not including the location work of said claims.

Such work and improvements were made by and at the expense of Casa Grande Copper Company, owner of said claims for the purpose of complying with the laws of the United States pertaining to assessment of annual work, and Casa Grande Copper Company, Casa Grande, Arizona, and Cissell Drilling, Casa Grande, Arizona, were the men employed by said owner and who labored upon said claims, did said work and improvements, the same being as follows, to-wit:

Drilling and claim maintenance for development benefit.

C. A. Dowd
C. A. Dowd, Agent

Subscribed and sworn to before me this 16th day of August, A. D. 1984.

Linda C. Blevins
Notary Public

After recording return to:

C. A. Dowd
Land Manager
333 S. Carson Meadow Dr. #44
Carson City, NV 89701-4398



RECEIVED
STATE OFFICE
SEP 10 1984
10:15 A.M.
PHOENIX, ARIZONA

Exhibit "A" to Affidavit of Labor Performed
and Improvements Made

CASA GRANDE UNPATENTED MINING CLAIMS
Pinal County, Arizona

Owner: Casa Grande Copper Company, 333 S. Carson Meadow Dr. #44, Carson City, NV 89701

RECEIVED
PINAL COUNTY CLERK'S OFFICE
SEP 20 1974
P.O. BOX 100
PHOENIX, ARIZONA

RECORDATION

1241-160

CLAIM NAME	Date of Location	Date Recorded	Locator	AMENDED						LOCATION	
				Instrument No.	Vol.	Pg.	Instrument & Date	Vol.	Pg.		(AMC#) BLM NO.
Nik No. 19	7-2-74	9-19-74	William G. Mounts	500611	761	145				47347	T6S R4E Sec.24 SW $\frac{1}{2}$
Nik No. 20	"	"	"	500612	761	146				47348	" " " "
Nik No. 21	"	"	"	500613	761	147				47349	" " " "
Nik No. 22	"	"	"	500614	761	148				47350	" " " "
Nik No. 23	"	"	"	500615	761	149				47351	" " " " & NW $\frac{1}{4}$
Nik No. 24	"	"	"	500616	761	150				47352	" " " NW $\frac{1}{4}$
Nik No. 25	"	"	"	500617	761	151				47353	" " " "
Nik No. 26	"	"	"	500618	761	152				47354	" " " "
Nik No. 27	"	"	"	500619	761	153				47355	" " " "
Nik No. 28	"	"	"	500620	761	154				47356	" " " "
Nik No. 29	"	"	"	500621	761	155				47357	" " " "
Nik No. 30	"	"	"	500622	761	156				47358	" " " "
Nik No. 31	"	"	"	500623	761	157				47359	" " " "
Nik No. 32	7-2-74	9-19-74	William G. Mounts	500624	761	158				47360	T6S R4E Sec. 24 NW $\frac{1}{4}$ & SW $\frac{1}{4}$
Nik No. 33	"	"	"	500625	761	159				47361	" " " SW $\frac{1}{4}$
Nik No. 34	"	"	"	500626	761	160				47362	" " " "
Nik No. 35	"	"	"	500627	761	162				47363	" " " "
Nik No. 36	"	"	"	500628	761	163				47364	" " " "

1241-161

771827

AFFIDAVIT OF LABOR PERFORMED AND IMPROVEMENTS MADE

STATE OF NEVADA)
CARSON CITY) ss.

C. A. Dowd being duly sworn, deposes and says that he is a citizen of the United States and more than twenty-one years of age, and resides at Carson City, State of Nevada, and is personally acquainted with the mining claims known as

Nik Lode Claims 37-41, 50-54, and Chavo Lode Claims 42-49, 55, in the N1/2 of Section 12, T6S, R4E

See Exhibit "A" attached

situate in the Sacaton Mining District, County of Pinal, State of Arizona, the location notices are recorded in the office of the County Recorder of said County, as shown on Exhibit "A" attached. Between the 1st day of September, 1983, and the 31st day of July, 1984, at least One Thousand Nine Hundred Dollars (\$1,900.00) worth of work and improvements were done and performed upon said claims, not including the location work of said claims. Such work and improvements were made by and at the expense of Casa Grande Copper Company, owner of said claims for the purpose of complying with the laws of the United States pertaining to assessment of annual work, and Casa Grande Copper Company, Casa Grande, Arizona, and Cissell Drilling, Casa Grande, Arizona, were the men employed by said owner and who labored upon said claims, did said work and improvements, the same being as follows, to-wit:

Drilling and claim maintenance for development benefit

C. A. Dowd
C. A. Dowd, Agent

Subscribed and sworn to before me this 14th day of August, A.D. 1984.

Linda C. Blewins
Notary Public

After recording return to:
C. A. Dowd
Land Manager
333 S. Carson Meadow Dr. #44
Carson City, NV 89701-4398



RECEIVED
STATE OFFICE
SEP 20 1984
PHOENIX, ARIZONA

1241-162

Exhibit "A" To Labor Performed and Improvements thereon

CASA GRANDE UNPATENTED MINING CLAIMS
 Pinal County, Arizona
 OWNER: Casa Grande Copper Company, 333 S. Carson Meadow Dr. #44, Carson City, NV 89701

RECORDATION

CLAIM NAME	Date of Location	Date Recorded	Locator	Instrument No.	Vol.	Pg.	AMENDED			(AMC#) BLM NO.	LOCATION
							Instrument & Date	Vol.	Pg.		
Nik No. 37	7-2-74	9-19-74	William G. Mounts	500629	761	164				47365	T6S, R4E, Sec. 12 NE $\frac{1}{4}$
Nik No. 38	"	"	"	500630	761	165				47366	" " " "
Nik No. 39	"	"	"	500631	761	166				47367	" " " "
Nik No. 40	"	"	"	500632	761	167				47368	" " " "
Nik No. 41	"	"	"	500633	761	168				47369	" " " " & NW $\frac{1}{4}$
Nik No. 50	"	"	"	500642	761	176	515588 5-27-75	785	413	47370	" " " " "
Nik No. 51	"	"	"	500643	761	177				47371	" " " "
Nik No. 52	"	"	"	500644	761	178				47372	" " " "
Nik No. 53	"	"	"	500645	761	179				47373	" " " "
Nik No. 54	"	"	"	500646	761	180				47374	" " " "
Chavo No. 42	3-8-75	"	"	515590	785	415				47320	" " Sec. 12 NW $\frac{1}{4}$
Chavo No. 43	"	"	"	515591	785	416				47321	" " " "
Chavo No. 44	"	"	"	515592	785	417				47322	" " " "
Chavo No. 45	"	"	"	515593	785	418				47323	" " " "
Chavo No. 46	"	"	"	515594	785	419				47324	" " " "
Chavo No. 47	"	"	"	515595	785	420				47325	" " " "
Chavo No. 48	"	"	"	515596	785	421				47326	" " " "
Chavo No. 49	"	"	"	515597	785	422				47327	" " " "
Chavo No. 55	4-1-75	"	"	515589	785	414				47328	" " " " & NE $\frac{1}{4}$

1241-163

771828

AFFIDAVIT OF LABOR PERFORMED AND IMPROVEMENTS MADE

STATE OF NEVADA)
CARSON CITY) ss.

C. A. Dowd being duly sworn, deposes and says that he is a citizen of the United States and more than twenty-one years of age, and resides at Carson City, State of Nevada, and is personally acquainted with the mining claims known as

Nik Lode Claims 1-18 situated in the W1/2 of Section 23, T.6S., R.4E.

See Exhibit "A" attached

situate in the Sacaton Mining District, County of Pinal, State of Arizona, the location notices are recorded in the office of the County Recorder of said County, as shown on Exhibit "A" attached. Between the 1st day of September, 1983, and the 31st day of July, 1984, at least One Thousand Eight Hundred Dollars (\$1,800.00) worth of work and improvements were done and performed upon said claims, not including the location work of said claims.

Such work and improvements were made by and at the expense of Casa Grande Copper Company, owner of said claims for the purpose of complying with the laws of the United States pertaining to assessment of annual work, and Casa Grande Copper Company, Casa Grande, Arizona, and Cissell Drilling, Casa Grande, Arizona, were the men employed by said owner and who labored upon said claims, did said work and improvements, the same being as follows, to-wit:

Drilling and claim maintenance for development benefit


C. A. Dowd
C. A. Dowd, Agent

Subscribed and sworn to before me this 16th day of August, A.D. 1984.

Linda C. Blewins
Notary Public

After recording return to:

C. A. Dowd
Land Manager
333 S. Carson Meadow Dr. #44
Carson City, NV 89701-4398



RECEIVED
STATE OFFICE
SEP 20 1984
07:45 A.M.
PHOENIX, ARIZONA

1241-164

Exhibit "A"

CASA GRANDE UNPATENTED MINING CLAIMS

Pinal County, Arizona

Owner: Casa Grande Copper Company, 333 S. Carson Meadow Dr. #44, Carson City, NV 89701

RECORDATION

AMENDED

CLAIM NAME	Date of Location	Date Recorded	Locator	Instrument No.	Vol.	Pg.	AMENDED			BLM NO.	LOCATION
							Instrument & Date	Vol.	Pg.		
Nik No. 1	7-2-74	9-19-74	William G. Mounts	500593	761	127				47329	T6S R4E Sec. 23 SW $\frac{1}{4}$
Nik No. 2	7-2-74	9-19-74	William G. Mounts	500594	761	128				47330	T6S R4E Sec. 23 SW $\frac{1}{4}$
Nik No. 3	"	"	"	500595	761	129				47331	" " " "
Nik No. 4	"	"	"	500596	761	130				47332	" " " "
Nik No. 5	"	"	"	500597	761	131				47333	" " " " & NW $\frac{1}{4}$
Nik No. 6	"	"	"	500598	761	132				47334	" " " NW $\frac{1}{4}$
Nik No. 7	"	"	"	500599	761	133				47335	" " " "
Nik No. 8	"	"	"	500600	761	134				47336	" " " "
Nik No. 9	"	"	"	500601	761	135				47337	" " " "
Nik No. 10	"	"	"	500602	761	136				47338	" " " "
Nik No. 11	"	"	"	500603	761	137				47339	" " " "
Nik No. 12	"	"	"	500604	761	138				47340	" " " "
Nik No. 13	"	"	"	500605	761	139				47341	" " " "
Nik No. 14	"	"	"	500606	761	140				47342	" " " " & SW $\frac{1}{4}$
Nik No. 15	"	"	"	500607	761	141				47343	" " " SW $\frac{1}{4}$
Nik No. 16	"	"	"	500608	761	142				47344	" " " "
Nik No. 17	7-2-74	9-19-74	William G. Mounts	500609	761	143				47345	T6S R4E Sec. 23 SW $\frac{1}{4}$
Nik No. 18	7-2-74	"	"	500610	761	144				47346	" " " "

RECORDED
 DEPARTMENT OF
 MINES

COASTAL MINING CO.
333 SOUTH CARSON MEADOWS DRIVE #44
CARSON CITY, NEVADA 89701
702-883-9651

To

U. S. Dept. of the Interior
Bureau of Land Management
2800 Valley Bank Center
Phoenix, AZ 85073

47300

CASA GRANDE COPPER COMPANY

333 South Carson Meadows Drive #44
Carson City, Nevada 89701
702-883-9651

August 22, 1983

U. S. Dept. of the Interior
Bureau of Land Management
2800 Valley Bank Center
Phoenix, AZ 85073

Dear Sir:

Please find enclosed properly recorded Proofs of Labor
for the Casa Grande Copper Company claims in Arizona.

Please file the documents and return to:

C. A. Dowd
333 S. Carson Meadow Dr. #44
Carson City, NV 89701

Thank you.

Very truly yours,

Linda Blevins

Linda Blevins
Office Manager

encl.

RECEIVED
B.L.M. AZ STATE OFFICE

AUG 25 1983

07.45 A.M.
PHOENIX, ARIZONA

06

1179-874

AFFIDAVIT OF LABOR PERFORMED AND IMPROVEMENTS MADE

STATE OF NEVADA)
CARSON CITY) ss.

C. A. Dowd being duly sworn, deposes and says that he is a citizen of the United States and more than twenty-one years of age, and resides at Carson City, State of Nevada, and is personally acquainted with the mining claims known as

Nik Lode Claims 19-36 situated in the W1/2 of Section 24, T6S. R4E

See Exhibit "A" attached

situate in the Sacaton Mining District, County of Pinal, State of Arizona, the location notices are recorded in the office of the County Recorder of said County, as shown on Exhibit "A" attached. Between the 1st day of September, 1982, and the 31st day of July, 1983, at least One Thousand Eight Hundred Dollars (\$1,800.00) worth of work and improvements were done and performed upon said claims, not including the location work of said claims. Such work and improvements were made by and at the expense of Casa Grande Copper Company, owner of said claims for the purpose of complying with the laws of the United States pertaining to assessment of annual work, and Casa Grande Copper Company, Casa Grande, Arizona, and Cissell Drilling, Casa Grande, Arizona, were the men employed by said owner and who labored upon said claims, did said work and improvements, the same being as follows, to-wit:

Drilling, back hoe work, and claim maintenance for development benefit.

C. A. Dowd
C. A. Dowd, Agent

Subscribed and sworn to before me this 3rd day of August, A.D. 1983.

Linda C. Blevins
Notary Public

My Commission Expires: 7-29-85

RECEIVED
B.L.M. AZ STATE OFFICE
AUG 25 1983
07.45 A.M.
PHOENIX, ARIZONA

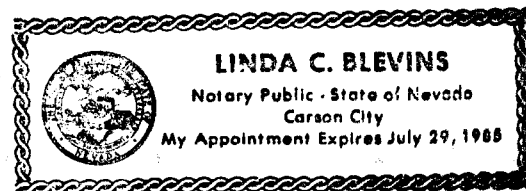


Exhibit "A" to Affidavit of Labor Performed
and Improvements Made

CASA GRANDE UNPATENTED MINING CLAIMS
Pinal County, Arizona

Owner: Casa Grande Copper Company, 333 S. Carson Meadow Dr. #44, Carson City, NV 89701

RECORDATION

CLAIM NAME	Date of Location	Date Recorded	Locator	AMENDED							LOCATION
				Instrument No.	Vol.	Pg.	Instrument & Date	Vol.	Pg.	(AMC#) BLM NO.	
Nik No. 19	"	"	"	500611	761	145				47347	" " " "
Nik No. 20	"	"	"	500612	761	146				47348	" " " "
Nik No. 21	"	"	"	500613	761	147				47349	" " " "
Nik No. 22	"	"	"	500614	761	148				47350	" " " "
Nik No. 23	"	"	"	500615	761	149				47351	" " " "
Nik No. 24	"	"	"	500616	761	150				47352	" " " " & NW $\frac{1}{4}$
Nik No. 25	"	"	"	500617	761	151				47353	" " " " NW $\frac{1}{4}$
Nik No. 26	"	"	"	500618	761	152				47354	" " " "
Nik No. 27	"	"	"	500619	761	153				47355	" " " "
Nik No. 28	"	"	"	500620	761	154				47356	" " " "
Nik No. 29	"	"	"	500621	761	155				47357	" " " "
Nik No. 30	"	"	"	500622	761	156				47358	" " " "
Nik No. 31	"	"	"	500623	761	157				47359	" " " "
Nik No. 32	7-2-74	9-19-74	William G. Mounts	500624	761	158				47360	" " " "
Nik No. 33	"	"	"	500625	761	159				47361	T6S R4E Sec. 24 NW $\frac{1}{4}$ & SW $\frac{1}{4}$

RECEIVED
 BLM AZ STATE OFFICE
 AUG 25 1983
 07:45 A.M.
 PHOENIX, ARIZONA

1179-18/3

RECORDATION

CLAIM NAME	Date of Location	Date Recorded	Locator	AMENDED						LOCATION	
				Instrument No.	Vol.	Pg.	Instrument & Date	Vol.	Pg.		(AMC#) BLM NO.
Nik No. 34	"	"	"	500626	761	160				47362	" " " "
Nik No. 35	"	"	"	500627	761	162				47363	" " " "
Nik No. 36	"	"	"	500628	761	163				47364	" " " "

RECEIVED
 B.L.M. AZ STATE OFFICE
 AUG 25 1983
 07.45 A.M.
 PHOENIX, ARIZONA

1175-876

1179-871

AFFIDAVIT OF LABOR PERFORMED AND IMPROVEMENTS MADE

STATE OF NEVADA)
CARSON CITY) ss.

C. A. Dowd being duly sworn, deposes and says that he is a citizen of the United States and more than twenty-one years of age, and resides at Carson City, State of Nevada, and is personally acquainted with the mining claims known as

Nik Lode Claims 1-18 situated in the W1/2 of Section 23, T6S, R4E
See Exhibit "A" attached

situate in the Sacaton Mining District, County of Pinal, State of Arizona, the location notices are recorded in the office of the County Recorder of said County, as shown on Exhibit "A" attached. Between the 1st day of September, 1982, and the 31st day of July, 1983, at least One Thousand Eight Hundred Dollars (\$1,800.00) worth of work and improvements were done and performed upon said claims, not including the location work of said claims. Such work and improvements were made by and at the expense of Casa Grande Copper Company, owner of said claims for the purpose of complying with the laws of the United States pertaining to assessment of annual work, and Casa Grande Copper Company, Casa Grande, Arizona, and Cissell Drilling, Casa Grande, Arizona, were the men employed by said owner and who labored upon said claims, did said work and improvements, the same being as follows, to-wit:

Drilling, back hoe work, and claim maintenance for development benefit.

C. A. Dowd
C. A. Dowd, Agent

Subscribed and sworn to before me this 3rd day of August, A.D. 1983.

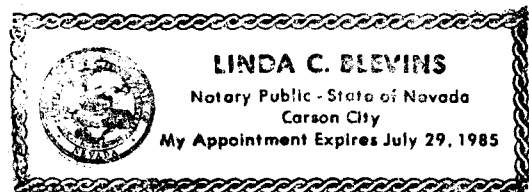
Linda C. Blevins
Notary Public

My Commission Expires: 7-29-85

RECEIVED
B.L.M. AZ STATE OFFICE

AUG 25 1983

07.45 A.M.
PHOENIX, ARIZONA



CASA GRANDE UNPATENTED MINING CLAIMS

Pinal County, Arizona

Owner: Casa Grande Copper Company, 333 S. Carson Meadow Dr. #44, Carson City, NV 89701

RECORDATION

AMENDED

CLAIM NAME	Date of Location	Date Recorded	Locator	Instru-			Instru-			(AMC#) BLM NO.	LOCATION
				No.	Vol.	Pg.	ment & Date	Vol.	Pg.		
Claim No. 1	7-2-74	9-19-74	"	500593	761	127				47329	" " Sec. 23 SW $\frac{1}{4}$
Claim No. 2	7-2-74	9-19-74	William G. Mounts	500594	761	128				47330	T6S R4E Sec. 23 SW $\frac{1}{4}$
Claim No. 3	"	"	"	500595	761	129				47331	" " " "
Claim No. 4	"	"	"	500596	761	130				47332	" " " "
Claim No. 5	"	"	"	500597	761	131				47333	" " " " & NW $\frac{1}{4}$
Claim No. 6	"	"	"	500598	761	132				47334	" " " NW $\frac{1}{4}$
Claim No. 7	"	"	"	500599	761	133				47335	" " " "
Claim No. 8	"	"	"	500600	761	134				47336	" " " "
Claim No. 9	"	"	"	500601	761	135				47337	" " " "
Claim No. 10	"	"	"	500602	761	136				47338	" " " "
Claim No. 11	"	"	"	500603	761	137				47339	" " " "
Claim No. 12	"	"	"	500604	761	138				47340	" " " "
Claim No. 13	"	"	"	500605	761	139				47341	" " " "
Claim No. 14	"	"	"	500606	761	140				47342	" " " " & SW $\frac{1}{4}$
Claim No. 15	"	"	"	500607	761	141				47343	" " " SW $\frac{1}{4}$
Claim No. 16	"	"	"	500608	761	142				47344	" " " "

RECEIVED
 BLM, AZ STATE OFFICE
 AUG 25 1983
 07:45 A.M.
 PHOENIX, ARIZONA

1179-87

RECORDATION

CLAIM NAME	Date of Location	Date Recorded	Locator	AMENDED							LOCATION
				Instrument No.	Vol.	Pg.	Instrument & Date	Vol.	Pg.	(AMC#) BLM NO.	
Nik No. 17	7-2-74	9-19-74	William G. Mounts	500609	761	143				47345	T6S R4E Sec. 23 SW $\frac{1}{4}$
Nik No. 18	7-2-74	"	"	500610	761	144				47346	" " " "

RECEIVED
 B.L.M. AZ STATE OFFICE
 AUG 25 1983
 07:45 A.M.
 PHOENIX, ARIZONA

1179-873

③6-ae
1179-877

741826

AFFIDAVIT OF LABOR PERFORMED AND IMPROVEMENTS MADE

STATE OF NEVADA)
CARSON CITY) ss.

C. A. Dowd being duly sworn, deposes and says that he is a citizen of the United States and more than twenty-one years of age, and resides at Carson City, State of Nevada, and is personally acquainted with the mining claims known as

Jennie Lode Claims 1-20 situated in the S1/2 of Section 3, T6E, R4E. See Exhibit "A" attached

situate in the Sacaton Mining District, County of Pinal, State of Arizona, the location notices are recorded in the office of the County Recorder of said County, as shown on Exhibit "A" attached. Between the 1st day of September, 1982, and the 31st day of July, 1983, at least Two Thousand Dollars (\$2,000.00) worth of work and improvements were done and performed upon said claims, not including the location work of said claims. Such work and improvements were made by and at the expense of Casa Grande Copper Company, owner of said claims for the purpose of complying with the laws of the United States pertaining to assessment of annual work, and Casa Grande Copper Company, Casa Grande, Arizona, and Cissell Drilling, Casa Grande, Arizona, were the men employed by said owner and who labored upon said claims, did said work and improvements, the same being as follows, to-wit:

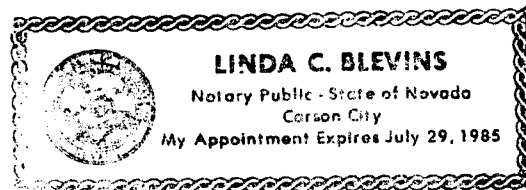
Drilling, back hoe work, and claim maintenance for development benefit.

C. A. Dowd
C. A. Dowd, Agent

Subscribed and sworn to before me this 3rd day of August, A.D. 1983.

Linda C. Blevins
Notary Public

My Commission Expires: 7-29-85



RECEIVED
B.L.M. AZ STATE OFFICE

AUG 25 1983

07.45 A.M.
PHOENIX, ARIZONA

Page 1 of 2 pages Exhibit "A" To affidavit of labor
 Performed and Improvements
 made.

CASA GRANDE UNPATENTED MINING CLAIMS
 Pinal County, Arizona

OWNER: Casa Grande Copper Company, P. O. Box 15787, Salt Lake City, Utah 84115

RECORDATION

CLAIM NAME	Date of Location	Date Recorded	Locator	AMENDED						LOCATION	
				Instrument No.	Vol.	Pg.	Instrument & Date	Vol.	Pg.		(AMC#) BLM NO.
Jennie No. 1	3-13-75	5-27-75	William G. Mounts	515600	785	427				47300	T6S R4E Sec. 3 SE $\frac{1}{4}$ Sec. 10 NE $\frac{1}{4}$
Jennie No. 2	"	"	"	515601	785	428				47301	T6S R4E Sec. 3 SE $\frac{1}{4}$
Jennie No. 3	"	"	"	515602	785	429				47302	" " " "
Jennie No. 4	"	"	"	515603	785	430				47303	" " " "
Jennie No. 5	"	"	"	515604	785	431				47304	" " " " & NE $\frac{1}{4}$
Jennie No. 6	"	"	"	515605	785	432				47305	" " " SW $\frac{1}{4}$
Jennie No. 7	"	"	"	515606	785	433				47306	" " " SE $\frac{1}{4}$
Jennie No. 8	"	"	"	515607	785	434				47307	" " " SW $\frac{1}{4}$
Jennie No. 9	"	"	"	515608	785	435				47308	" " " SE $\frac{1}{4}$
Jennie No. 10	"	"	"	515609	785	436				47309	" " " SW $\frac{1}{4}$
Jennie No. 11	"	"	"	515610	785	437				47310	" " " SE $\frac{1}{4}$
Jennie No. 12	"	"	"	515611	785	438				47311	" " " SW $\frac{1}{4}$
Jennie No. 13	"	"	"	515612	785	439				47312	" " " SE $\frac{1}{4}$
Jennie No. 14	"	"	"	515613	785	440				47313	" " " SW $\frac{1}{4}$ & NW $\frac{1}{4}$
Jennie No. 15	"	"	"	515614	785	441				47314	" " " SE $\frac{1}{4}$ & NE $\frac{1}{4}$

RECEIVED
 B.L.M. AZ STATE OFFICE
 AUG 29 1983
 01:45 A.M.
 PHOENIX, ARIZONA

1179-878

RECORDATION

AMENDED

CLAIM NAME	Date of Location	Date Recorded	Locator	Instrument No.	Vol.	Pg.	AMENDED			(AMC#) BLM NO.	LOCATION
							Instrument & Date	Vol.	Pg.		
Jennie No. 16	3-13-75	5-27-75	William G. Mounts	515615	785	442				47315	T6S R4E Sec. 3 SW $\frac{1}{4}$
Jennie No. 17	"	"	"	515616	785	443				47316	" " " "
Jennie No. 18	"	"	"	515617	785	444				47317	" " " "
Jennie No. 19	"	"	"	515618	785	445				47318	" " " "
Jennie No. 20	"	"	"	515619	785	446				47319	" " " " & NW $\frac{1}{4}$

RECEIVED
 B.L.M. AZ STATE OFFICE
 AUG 25 1983
 07:45 A.M.
 PHOENIX, ARIZONA

1179-879

3-72

1179-880

AFFIDAVIT OF LABOR PERFORMED AND IMPROVEMENTS MADE

STATE OF NEVADA)
CARSON CITY) ss.

C. A. Dowd being duly sworn, deposes and says that he is a citizen of the United States and more than twenty-one years of age, and resides at Carson City, State of Nevada, and is personally acquainted with the mining claims known as

Nik Lode Claims 37-41, 50-54, and Chavo Lode Claims 42-49, 55, in the N1/2 of Section 12, T6S, R4E
See Exhibit "A" attached

situate in the Sacaton Mining District, County of Pinal, State of Arizona, the location notices are recorded in the office of the County Recorder of said County, as shown on Exhibit "A" attached. Between the 1st day of September, 1982, and the 31st day of July, 1983, at least One Thousand Nine Hundred Dollars (\$1,900.00) worth of work and improvements were done and performed upon said claims, not including the location work of said claims. Such work and improvements were made by and at the expense of Casa Grande Copper Company, owner of said claims for the purpose of complying with the laws of the United States pertaining to assessment of annual work, and Casa Grande Copper Company, Casa Grande, Arizona, and Cissell Drilling, Casa Grande, Arizona, were the men employed by said owner and who labored upon said claims, did said work and improvements, the same being as follows, to-wit:

Drilling, back hoe work, and claim maintenance for development benefit.


C. A. Dowd
C. A. Dowd, Agent

Subscribed and sworn to before me this 3rd day of August, A.D. 1983.

Linda C. Blevins
Notary Public

My Commission Expires: 7-29-85

RECEIVED
B.L.M. AZ STATE OFFICE
AUG 25 1983
07.45 A.M.
PHOENIX, ARIZONA



RECORDATION

AMENDED

CLAIM NAME	Date of Location	Date Recorded	Locator	Instru- ment No.	Vol.	Pg.	AMENDED			(AMC#) BLM NO.	LOCATION .
							Instru- ment & Date	Vol.	Pg.		
Nik No. 37	"	"	"	500629	761	164				47365	" " Sec. 12 NE $\frac{1}{4}$
Nik No. 38	"	"	"	500630	761	165				47366	" " " "
Nik No. 39	"	"	"	500631	761	166				47367	" " " "
Nik No. 40	"	"	"	500632	761	167				47368	" " " "
Nik No. 41	"	"	"	500633	761	168				47369	" " " " & NW $\frac{1}{4}$
Nik No. 50	"	"	"	500642	761	176	515588 5-27-75	785	413	47370	" " " " "
Nik No. 51	"	"	"	500643	761	177				47371	" " " "
Nik No. 52	"	"	"	500644	761	178				47372	" " " "
Nik No. 53	"	"	"	500645	761	179				47373	" " " "
Nik No. 54	"	"	"	500646	761	180				47374	" " " "

RECEIVED
 B.L.M. AZ STATE OFFICE

AUG 25 1983

07.45 A.M.
 PHOENIX, ARIZONA

1179-881

1179-882

RECORDATION

AMENDED

CLAIM NAME	Date of Location	Date Recorded	Locator	Instrument			Instrument & Date			(AMC#) BLM NO.	LOCATION		
				No.	Vol.	Pg.	Vol.	Pg.					
Chavo No. 42	3-8-75	"	"	515590	785	415				47320	"	"	Sec. 12 NW $\frac{1}{4}$
Chavo No. 43	"	"	"	515591	785	416				47321	"	"	"
Chavo No. 44	"	"	"	515592	785	417				47322	"	"	"
Chavo No. 45	"	"	"	515593	785	418				47323	"	"	"
Chavo No. 46	"	"	"	515594	785	419				47324	"	"	"
Chavo No. 47	"	"	"	515595	785	420				47325	"	"	"
Chavo No. 48	"	"	"	515596	785	421				47326	"	"	"
Chavo No. 49	"	"	"	515597	785	422				47327	"	"	"
Chavo No. 55	4-1-75	"	"	515589	785	414				47328	"	"	" & NE $\frac{1}{4}$

RECEIVED
 B.L.M. AZ STATE OFFICE
 AUG 25 1983
 07.45 A.M.
 PHOENIX, ARIZONA

③ 500
1133-797

716064

AMENDED
AFFIDAVIT OR STATEMENT OF ANNUAL ASSESSMENT WORK
(Proof of Labor)

STATE OF NEVADA
CARSON CITY

AFFIANT: C. A. Dowd, being duly sworn, deposes and says that he is a citizen of the United States and of lawful age with residence address: Carson City, State of Nevada, and said affiant is personally acquainted with the following mining claims situate in the Sacaton Mining District, County of Pinal, State of Arizona, and described as follows:

See Exhibit "A" Attached

For the purpose of holding the above described claims, the total fair and reasonable value of work, improvements, and labor upon said claims for the mining assessment work year ending September 1, 1982 was \$1800.00, and at least \$100 or more was expended for each claim.

Said work and improvement paid for by Casa Grande Copper Co., P.O.Box 1074, Casa Grande, AZ 85222

Type of labor performed. Drilling, backhoe work, and claim maintenance for development benefit. Work performed July 1982.

Person/Company performing work, improvements, and labor: Cissell Drilling Co., P.O.Box 1048, Casa Grande, AZ 85222

The owners or holders of the above claim(s) for the valuable mineral contained therein are: Casa Grande Copper Company, 333 S. Carson Meadow Dr. #44, Carson City, NV 89701

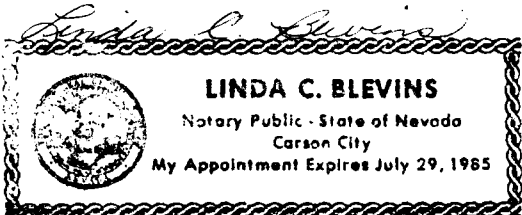
Dated this 30th day of Sept, 1982

C. A. Dowd
(Signature of Affiant)

* When recorded mail to: *
* Land Department *
* 333 S. Carson Mdw #44 *
* Carson City, NV 89701 *

RECEIVED
B. L. M. AZ STATE OFFICE
OCT 28 1982
07:45 A. M.
PHOENIX, ARIZONA

Subscribed and sworn to before me this 30th day of Sept, 1982



Previously filed Affidavit showed error in name of claim. Recorded as Document #712356.

47

(lead 47300) 47320-74

COASTAL MINING COMPANY

Subsidiary of THE HANNA MINING COMPANY

333 South Carson Meadows Drive #44
Carson City, Nevada 89701
702- 883-9651

October 25, 1982

updated
b8w

RECEIVED
B. L. M. AZ STATE OFFICE
OCT 28 1982
07:45 A. M.
PHOENIX, ARIZONA

U. S. Dept. of the Interior
Bureau of Land Management
2800 Valley Bank Center
Phoenix, AZ 85073

Dear Sir:

Please find enclosed original and one copy of properly recorded Amended Proofs of Labor for the Casa Grande Copper Company claims in Arizona.

Please file the documents and return the original with the BLM stamp to:

C. A. Dowd
Coastal Mining Company
333 S. Carson Meadow Dr. #44
Carson City, NV 89701

Thank you.

Very truly yours,

Linda Blevins
Linda Blevins
Office Manager

encl

3500

1133-797

716064

AMENDED
AFFIDAVIT OR STATEMENT OF ANNUAL ASSESSMENT WORK
(Proof of Labor)

RECEIVED
B. L. M. AZ STATE OFFICE
OCT 28 1982
07:45 A. M.
PHOENIX, ARIZONA

STATE OF NEVADA)
CARSON CITY) ss.

AFFIANT: C. A. Dowd, being duly sworn, deposes and says that he is a citizen of the United States and of lawful age with residence address: Carson City, State of Nevada, and said affiant is personally acquainted with the following mining claims situate in the Sacston Mining District, County of Pinal, State of Arizona, and described as follows:

See Exhibit "A" Attached

For the purpose of holding the above described claims, the total fair and reasonable value of work, improvements, and labor upon said claims for the mining assessment work year ending September 1, 1982 was \$1800.00, and at least \$100 or more was expended for each claim.

Said work and improvement paid for by Casa Grande Copper Co., P.O. Box 1274, Casa Grande, AZ 85223

Type of labor performed: Drilling, backhoe work, and claim maintenance for development benefit. Work performed July 1982.

Person/Company performing work, improvements, and labor: Cissell Drilling Co., P.O. Box 1048, Casa Grande, AZ 85222

The owners or holders of the above claim(s) for the valuable mineral contained therein are: Casa Grande Copper Company, 330 S. Carson Meadow Dr. #44, Carson City, NV 89701

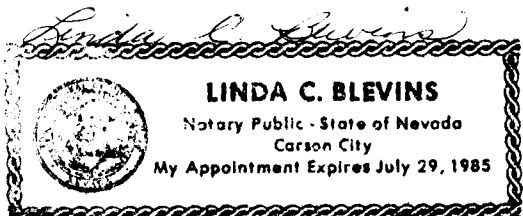
Dated this 30th day of Sept, 1982

C. A. Dowd

(Signature of Affiant)

* When recorded mail to: *
* Land Department *
* 233 S Carson Mdw #44 *
* Carson City, NV 89701 *

Subscribed and sworn to before me this 30th day of Sept, 1982



Previously filed Affidavit showed error in name of claim. Recorded as Document #716356.

③ 5.00

1133-800

716065

AMENDED
AFFIDAVIT OR STATEMENT OF ANNUAL ASSESSMENT WORK
(Proof of Labor)

RECEIVED
B. L. M. AZ STATE OFFICE

OCT 28 1982

07:45 A. M.
PHOENIX, ARIZONA

STATE OF NEVADA)
CARSON CITY) ss

AFFIANT: C. A. Dowd, being duly sworn, deposes and says that he is a citizen of the United States and of lawful age with residence address: Carson City, State of Nevada, and said affiant is personally acquainted with the following mining claims situate in the Beaton Mining District, County of Pinal, State of Arizona, and described as follows:

See Exhibit "A" Attached

For the purpose of holding the above described claims, the total fair and reasonable value of work, improvements, and labor upon said claims for the mining assessment work year ending September 1, 1982 was \$1800.00, and at least \$100 or more was expended for each claim.

Said work and improvement paid for by Casa Grande Copper Co., P.O. Box 1274, Casa Grande, AZ 85222

Type of labor performed: Drilling, backhoe work, and claim maintenance for development benefit. Work performed July 1982.

Person/Company performing work, improvements, and labor: Cissell Drilling Co., P.O. Box 1048, Casa Grande, AZ 85222

The owners or holders of the above claim(s) for the valuable mineral contained therein are: Casa Grande Copper Company, 333 S. Carson Meadow Dr. #44, Carson City, NV 89701


Dated this 30th day of Sept, 1982

C. A. Dowd

(Signature of Affiant)

* When recorded mail to: *
* Land Department *
* 333 S. Carson Mdw #44 *
* Carson City, NV 89701 *

Subscribed and sworn to before me this 30th day of Sept, 1982



Previously filed Affidavit showed error in name of claim. Recorded as Document #712957.

1133-803

716066

AMENDED

AFFIDAVIT OR STATEMENT OF ANNUAL ASSESSMENT WORK
(Proof of Labor)

RECEIVED
B. L. M. AZ STATE OFFICE

OCT 28 1982

07:45 A.M.
PHOENIX, ARIZONA

STATE OF NEVADA)
CARSON CITY) ss.

AFFIANT: C. A. Dowd, being duly sworn, deposes and says that he is a citizen of the United States and of lawful age with residence address: Carson City, State of Nevada, and said affiant is personally acquainted with the following mining claims situate in the Sauston Mining District, County of Pinal State of Arizona, and described as follows:

See Exhibit "A" Attached

For the purpose of holding the above described claims, the total fair and reasonable value of work, improvements, and labor upon said claims for the mining assessment work year ending September 1, 1982 was \$1900.00, and at least \$100 or more was expended for each claim.

Said work and improvement paid for by Casa Grande Copper Co., P.O. Box 1274, Casa Grande, AZ 85225

Type of labor performed: Drilling, backhoe work and claim maintenance for development benefiting work performed July 1982.

Person/Company performing work, improvements, and labor: Cissell Drilling Co., P.O. Box 1069, Casa Grande, AZ 85222

The owners or holders of the above claim(s) for the valuable mineral contained therein are: Casa Grande Copper Company, 333 E. Carson Meadow Dr. #44, Carson City, NV 89701


Dated this 30th day of Sept 1982

C. A. Dowd

(Signature of Affiant)

* When recorded mail to: *
* Land Department *
* 333 E. Carson Mdw #44 *
* Carson City, NV 89701 *

Subscribed and sworn to before me this 30th day of Sept 1982



Previously filed Affidavit showed error in name of claim. Recorded as Document #712358

1133-803

716066

AMENDED
AFFIDAVIT OR STATEMENT OF ANNUAL ASSESSMENT WORK
(Proof of Labor)

STATE OF NEVADA)
CARSON CITY) ss

AFFIANT: C. A. Dowd, being duly sworn, deposes and says that he is a citizen of the United States and of lawful age with residence address Carson City, State of Nevada, and said affiant is personally acquainted with the following mining claims situate in the Sacaton Mining District, County of Pinal, State of Arizona, and described as follows.

See Exhibit "A" Attached

For the purpose of holding the above described claims, the total fair and reasonable value of work, improvements, and labor upon said claims for the mining assessment work year ending September 1, 1982 was \$1900.00, and at least \$100 or more was expended for each claim.

Said work and improvement paid for by Casa Grande Copper Co., P.O. Box 1204, Casa Grande, AZ 85222

Type of labor performed: Drilling, backhoe work, and claim maintenance for development benefit. Work performed July 1982

Person/Company performing work, improvements, and labor: Cassell Drilling Co., P.O. Box 1049, Casa Grande, AZ 85222

The owners or holders of the above claim(s) for the valuable mineral contained therein are, Casa Grande Copper Company, 333 E. Carson Meadow Dr., #44, Carson City, NV 89701

Dated this 30th day of Sept 1982

C. A. Dowd

(Signature of Affiant)


RECEIVED
B. L. M. AZ STATE OFFICE

OCT 28 1982

07:45 A. M.
PHOENIX, ARIZONA

* When recorded mail to *
* Land Department *
* 333 S. Carson Mdw #44 *
* Carson City NV 89701 *

Subscribed and sworn to before me this 30th day of Sept 1982


LINDA C. BLEVINS
Notary Public - State of Nevada
Carson City
My Appointment Expires July 29, 1985

Previously filed Affidavit showed error in name of claim. Recorded as Document #712358.

③ 5.00

1133-800

716065

AMENDED
AFFIDAVIT OR STATEMENT OF ANNUAL ASSESSMENT WORK
(Proof of Labor)

STATE OF NEVADA)
CARSON CITY) ss

AFFIANT: C. A. Dowd, being duly sworn, deposes and says that he is a citizen of the United States and of lawful age with residence address, Carson City, State of Nevada, and said affiant is personally acquainted with the following mining claims situate in the Sacaton Mining District, County of Pinal, State of Arizona, and described as follows:

See Exhibit "A" Attached

For the purpose of holding the above described claims, the total fair and reasonable value of work, improvements, and labor upon said claims for the mining assessment work year ending September 1, 1982 was \$1800.00, and at least \$100 or more was expended for each claim.

Said work and improvement paid for by Cass Grande Copper Co., P.O. Box 1074 Cass Grande, AZ 85227

Type of labor performed: Drilling, backhoe work, and claim maintenance for development benefit. Work performed July 1982.

Person/Company performing work, improvements, and labor: Cissell Drilling Co., P.O. Box 1049, Cass Grande, AZ 85222

The owners or holders of the above claim(s) for the valuable mineral contained therein are: Cass Grande Copper Company, 108 E. Carson Meadow Dr., #44, Carson City, NV 89701.

Dated this 30th day of Sept, 1982

C. A. Dowd

(Signature of Affiant)


* When recorded mail to *
* Land Department *
* 333 S. Carson Mdw #44 *
* Carson City, NV 89701 *

RECEIVED
B. L. M. AZ STATE OFFICE

OCT 28 1982

07:45 A.M.
PHOENIX, ARIZONA

Subscribed and sworn to before me this 30th day of Sept, 1982



Previously filed Affidavit showed error in name of claim. Recorded as Document #712987

(6411310) 473 (6-7-74)

1133-798

Exhibit "A"

RECEIVED
B. L. M. AZ STATE OFFICE
OCT 28 1982
07:45 A. M.
PHOENIX, ARIZONA

CASA GRANDE UNPATENTED MINING CLAIMS

Pinal County, Arizona

Owner: Casa Grande Copper Company, 333 S. Carson Meadow Dr. #44, Carson City, NV 89701

RECORDATION

AMENDED

CLAIM NAME	Date of Location	Date Recorded	Locator				AMENDED			(AMC#) BLM NO.	LOCATION
				Instru- ment No.	Vol.	Pg.	Instru- ment & Date	Vol.	Pg.		
Nik No. 1	7-2-74	9-19-74	"	500593	761	127				47329	" " " " Sec. 23 SW $\frac{1}{4}$
Nik No. 2	7-2-74	9-19-74	William G. Mounts	500594	761	128				47330	T6S R4E Sec. 23 SW $\frac{1}{4}$
Nik No. 3	"	"	"	500595	761	129				47331	" " " " "
Nik No. 4	"	"	"	500596	761	130				47332	" " " " "
Nik No. 5	"	"	"	500597	761	131				47333	" " " " & NW $\frac{1}{4}$
Nik No. 6	"	"	"	500598	761	132				47334	" " " " NW $\frac{1}{4}$
Nik No. 7	"	"	"	500599	761	133				47335	" " " " "
Nik No. 8	"	"	"	500600	761	134				47336	" " " " "
Nik No. 9	"	"	"	500601	761	135				47337	" " " " "
Nik No. 10	"	"	"	500602	761	136				47338	" " " " "
Nik No. 11	"	"	"	500603	761	137				47339	" " " " "
Nik No. 12	"	"	"	500604	761	138				47340	" " " " "
Nik No. 13	"	"	"	500605	761	139				47341	" " " " "
Nik No. 14	"	"	"	500606	761	140				47342	" " " " & SW $\frac{1}{4}$
Nik No. 15	"	"	"	500607	761	141				47343	" " " " SW $\frac{1}{4}$
Nik No. 16	"	"	"	500608	761	142				47344	" " " " "

RECORDATION

CLAIM NAME	Date of Location	Date Recorded	Locator	Instrument No.	Vol.	Pg.	AMENDED			(AMC#) BLM NO.	LOCATION
							Instrument & Date	Vol.	Pg.		
Nik No. 17	7-2-74	9-19-74	William G. Mounts	500609	761	143				47345	T6S R4E Sec. 23 SW $\frac{1}{4}$
Nik No. 18	7-2-74	"	"	500610	761	144				47346	" " " "

1133-799

RECEIVED
 B. L. M. AZ STATE OFFICE
 OCT 28 1982
 07:45 A. M.
 PHOENIX, ARIZONA

1133-801

Exhibit "A" to Affidavit of Labor Performed and Improvements Made

RECEIVED
B. L. M. AZ STATE OFFICE
OCT 28 1982
07:45 A.M.
PHOENIX, ARIZONA

CASA GRANDE UNPATENTED MINING CLAIMS
Pinal County, Arizona

Owner: Casa Grande Copper Company, 333 S. Carson Meadow Dr. #44, Carson City, NV 89701

RECORDATION

CLAIM NAME	Date of Location	Date Recorded	Locator	AMENDED						LOCATION	
				Instrument No.	Vol.	Pg.	Instrument & Date	Vol.	Pg.		(AMC#) BLM NO.
Nik No. 19	"	"	"	500611	761	145				47347	" " " "
Nik No. 20	"	"	"	500612	761	146				47348	" " " "
Nik No. 21	"	"	"	500613	761	147				47349	" " " "
Nik No. 22	"	"	"	500614	761	148				47350	" " " "
Nik No. 23	"	"	"	500615	761	149				47351	" " " "
Nik No. 24	"	"	"	500616	761	150				47352	" " " " & NW $\frac{1}{4}$
Nik No. 25	"	"	"	500617	761	151				47353	" " " NW $\frac{1}{4}$
Nik No. 26	"	"	"	500618	761	152				47354	" " " "
Nik No. 27	"	"	"	500619	761	153				47355	" " " "
Nik No. 28	"	"	"	500620	761	154				47356	" " " "
Nik No. 29	"	"	"	500621	761	155				47357	" " " "
Nik No. 30	"	"	"	500622	761	156				47358	" " " "
Nik No. 31	"	"	"	500623	761	157				47359	" " " "
Nik No. 32	7-2-74	9-19-74	William G. Mounts	500624	761	158				47360	" " " "
Nik No. 33	"	"	"	500625	761	159				47361	T6S R4E Sec. 24 NW $\frac{1}{4}$ & SW $\frac{1}{4}$ " " " SW $\frac{1}{4}$

RECORDATION

AMENDED

CLAIM NAME	Date of Location	Date Recorded	Locator	RECORDATION			AMENDED			(AMC#) BLM NO.	LOCATION
				Instrument No.	Vol.	Pg.	Instrument & Date	Vol.	Pg.		
Nik No. 34	"	"	"	500626	761	160				47362	" " " "
N. No. 35	"	"	"	500627	761	162				47363	" " " "
Nik No. 36	"	"	"	500628	761	163				47364	" " " "

1133-802

RECEIVED
 B.L.M. AZ STATE OFFICE
 OCT 28 1982
 07:45 A.M.
 PHOENIX, ARIZONA

1133-804

Page 1 of 2 pages
 Exhibit "A" To Labor Performed and
 Improvements thereon

CASA GRANDE UNPATENTED MINING CLAIMS

Pinal County, Arizona

OWNER: Casa Grande Copper Company, 333 S. Carson Meadow Dr. #44, Carson City, NV 89701

RECEIVED
 B. L. M. AZ STATE OFFICE
 OCT 28 1982
 07:45 A.M.
 PHOENIX, ARIZONA

RECORDATION

AMENDED

CLAIM NAME	Date of Location	Date Recorded	Location	Instrument No.	Vol.	Pg.	AMENDED			(AMC#) BLM NO.	LOCATION
							Instrument & Date	Vol.	Pg.		
N No. 37	"	"	"	500629	761	164				47365	" " Sec. 12 NE 1/4
Nik No. 38	"	"	"	500630	761	165				47366	" " " "
Nik No. 39	"	"	"	500631	761	166				47367	" " " "
Nik No. 40	"	"	"	500632	761	167				47368	" " " "
Nik No. 41	"	"	"	500633	761	168				47369	" " " " & NW 1/4
Nik No. 50	"	"	"	500642	761	176	515588 5-27-75	785	413	47370	" " " " "
Nik No. 51	"	"	"	500643	761	177				47371	" " " "
Nik No. 52	"	"	"	500644	761	178				47372	" " " "
Nik No. 53	"	"	"	500645	761	179				47373	" " " "
Nik No. 54	"	"	"	500646	761	180				47374	" " " "

1133-805

RECEIVED
 B.L.M. AZ STATE OFFICE
 OCT 28 1982
 07:45 A.M.
 PHOENIX, ARIZONA

RECORDATION
 AMENDED

CLAIM NAME	Date of Location	Date Recorded	Locator	Instrument No.	Vol.	Pg.	AMENDED		(AMC#) BLM NO.	LOCATION		
							Instrument & Date	Vol.		Pg.		
Chavo No. 42	3-8-75	"	"	515590	785	415			47320	"	"	Sec. 12 NW $\frac{1}{4}$
Chavo No. 43	"	"	"	515591	785	416			47321	"	"	"
Chavo No. 44	"	"	"	515592	785	417			47322	"	"	"
Chavo No. 45	"	"	"	515593	785	418			47323	"	"	"
Chavo No. 46	"	"	"	515594	785	419			47324	"	"	"
Chavo No. 47	"	"	"	515595	785	420			47325	"	"	"
Chavo No. 48	"	"	"	515596	785	421			47326	"	"	"
Chavo No. 49	"	"	"	515597	785	422			47327	"	"	"
Chavo No. 55	4-1-75	"	"	515589	785	414			47328	"	"	" & NE $\frac{1}{4}$

1133-798

Page 1 of Two Pages

Exhibit "A"

RECEIVED
B.L.M. AZ STATE OFFICE

OCT 28 1982

07:45 A.M.
PHOENIX, ARIZONA

CASA GRANDE UNPATENTED MINING CLAIMS

Pinal County, Arizona

Owner: Casa Grande Copper Company, 333 S. Carson Meadow Dr. #44, Carson City, NV 89701

RECORDATION

CLAIM NAME	Date of Location	Date Recorded	Locator	AMENDED						LOCATION		
				Instrument No.	Vol.	Pg.	Instrument & Date	Vol.	Pg.		(AMC#) BLM NO.	
Nik No. 1	7-2-74	9-19-74	"									
Nik No. 2	7-2-74	9-19-74	William G. Mounts	500593	761	127					47329	" " Sec. 23 SW $\frac{1}{4}$
Nik No. 3	"	"	"	500594	761	128					47330	T6S R4E Sec. 23 SW $\frac{1}{4}$
Nik No. 4	"	"	"	500595	761	129					47331	" " " "
Nik No. 5	"	"	"	500596	761	130					47332	" " " "
Nik No. 6	"	"	"	500597	761	131					47333	" " " " & NW $\frac{1}{4}$
Nik No. 7	"	"	"	500598	761	132					47334	" " " NW $\frac{1}{4}$
Nik No. 8	"	"	"	500599	761	133					47335	" " " "
Nik No. 9	"	"	"	500600	761	134					47336	" " " "
Nik No. 10	"	"	"	500601	761	135					47337	" " " "
Nik No. 11	"	"	"	500602	761	136					47338	" " " "
Nik No. 12	"	"	"	500603	761	137					47339	" " " "
Nik No. 13	"	"	"	500604	761	138					47340	" " " "
Nik No. 14	"	"	"	500605	761	139					47341	" " " "
Nik No. 15	"	"	"	500606	761	140					47342	" " " " & SW $\frac{1}{4}$
Nik No. 16	"	"	"	500607	761	141					47343	" " " SW $\frac{1}{4}$
				500608	761	142					47344	" " " "

Exhibit "A"

Page 2 of Two Pages - Casa Grande Unpatented Mining Claims (continued)

RECORDATION

CLAIM NAME	Date of Location	Date Recorded	Locator	AMENDED							LOCATION
				Instrument No.	Vol.	Pg.	Instrument & Date	Vol.	Pg.	(AMC#) BLM NO.	
Nik No. 17	7-2-74	9-19-74	William G. Mounts	500609	761	143				47345	T6S R4E Sec. 23 SW $\frac{1}{4}$
Nik No. 18	7-2-74	"	"	500610	761	144				47346	" " " "

1135-799

RECEIVED
 B. L. M. AZ STATE OFFICE
 OCT 28 1982
 07:45 A. M.
 PHOENIX, ARIZONA

CA Dowd
3332 Carson Meadows Dr #44
Carson City, NV
89701

1133-801

Exhibit "A" to Affidavit of Labor Performed and Improvements Made

CASA GRANDE UNPATENTED MINING CLAIMS

Pinal County, Arizona

Owner: Casa Grande Copper Company, 333 S. Carson Meadow Dr. #44, Carson City, NV 89701

RECEIVED
B.L.M. AZ STATE OFFICE

OCT 28 1982

07:45 A.M.
PHOENIX, ARIZONA

RECORDATION

CLAIM NAME	Date of Location	Date Recorded	Locator	AMENDED							LOCATION	
				Instrument No.	Vol.	Pg.	Instrument Date	Vol.	Pg.	(AMC#) BLM NO.		
Nik No. 19	"	"	"									
N No. 20	"	"	"	500611	761	145					47347	" " " "
Nik No. 21	"	"	"	500612	761	146					47348	" " " "
Nik No. 22	"	"	"	500613	761	147					47349	" " " "
Nik No. 23	"	"	"	500614	761	148					47350	" " " "
Nik No. 24	"	"	"	500615	761	149					47351	" " " " & NW $\frac{1}{4}$
Nik No. 25	"	"	"	500616	761	150					47352	" " " " NW $\frac{1}{4}$
Nik No. 26	"	"	"	500617	761	151					47353	" " " "
Nik No. 27	"	"	"	500618	761	152					47354	" " " "
Nik No. 28	"	"	"	500619	761	153					47355	" " " "
Nik No. 29	"	"	"	500620	761	154					47356	" " " "
Nik No. 30	"	"	"	500621	761	155					47357	" " " "
Nik No. 31	"	"	"	500622	761	156					47358	" " " "
Nik No. 32	7-2-74	9-19-74	William G. Mounts	500623	761	157					47359	" " " "
Nik No. 33	"	"	"	500624	761	158					47360	T6S R4E Sec. 24 NW $\frac{1}{4}$ & SW $\frac{1}{4}$
				500625	761	159					47361	" " " " SW $\frac{1}{4}$

RECEIVED
 BLM STATE OFFICE
 NOV 2 1982
 6:45 A.M.
 PHOENIX, ARIZONA

RECORDATION
 AMENDED

CLAIM NAME	Date of Location	Date Recorded	Locator	RECORDATION			AMENDED			(AMC#) BLM NO.	LOCATION
				Instrument No.	Vol.	Pg.	Instrument & Date	Vol.	Pg.		
Nik No. 34	"	"	"	500626	761	160				47362	" " " "
Nik No. 35	"	"	"	500627	761	162				47363	" " " "
Nik No. 36	"	"	"	500628	761	163				47364	" " " "

1133-802

© A. Dowd

333 S. Carson Meadows, Salt Lake

Carson City, Nev

89701

1133-804

Page 1 of 2 pages
 Exhibit "A" To Labor Performed and
 Improvements thereon

CASA GRANDE UNPATENTED MINING CLAIMS
 Pinal County, Arizona
 OWNER: Casa Grande Copper Company, 333 S. Carson Meadow Dr. #44, Carson City, NV 89701

RECORDATION

AMENDED

CLAIM NAME	Date of Location	Date Recorded	Locator				AMENDED			(AMC#) BLM NO.	LOCATION
				Instrument No.	Vol.	Pg.	Instrument & Date	Vol.	Pg.		
Nik No. 37	"	"	"	500629	761	164				47365	" " Sec. 12 NE $\frac{1}{4}$
Nik No. 38	"	"	"	500630	761	165				47366	" " " "
Nik No. 39	"	"	"	500631	761	166				47367	" " " "
Nik No. 40	"	"	"	500632	761	167				47368	" " " "
Nik No. 41	"	"	"	500633	761	168				47369	" " " " & NW $\frac{1}{4}$
Nik No. 50	"	"	"	500642	761	176	515588 5-27-78	785	413	47370	" " " " "
Nik No. 51	"	"	"	500643	761	177				47371	" " " "
Nik No. 52	"	"	"	500644	761	178				47372	" " " "
Nik No. 53	"	"	"	500645	761	179				47373	" " " "
Nik No. 54	"	"	"	500646	761	180				47374	" " " "

RECEIVED
 B. L. M. AZ STATE OFFICE
 OCT 28 1982
 07:45 A. M.
 PHOENIX, ARIZONA

1133-805

RECEIVED
 B. L. M. AZ STATE OFFICE
 OCT 28 1982
 07:45 A.M.
 PHOENIX, ARIZONA

RECORDATION


AMENDED

CLAIM NAME	Date of Location	Date Recorded	Locator	Instrument No.	Vol.	Pg.	AMENDED			(AMC#) BLM NO.	LOCATION		
							Instrument & Date	Vol.	Pg.				
Chavo No. 42	3-8-75	"	"	515590	785	415				47320	"	"	Sec. 12 NW $\frac{1}{4}$
Chavo No. 43	"	"	"	515591	785	416				47321	"	"	"
Chavo No. 44	"	"	"	515592	785	417				47322	"	"	"
Chavo No. 45	"	"	"	515593	785	418				47323	"	"	"
Chavo No. 46	"	"	"	515594	785	419				47324	"	"	"
Chavo No. 47	"	"	"	515595	785	420				47325	"	"	"
Chavo No. 48	"	"	"	515596	785	421				47326	"	"	"
Chavo No. 49	"	"	"	515597	785	422				47327	"	"	"
Chavo No. 55	4-1-75	"	"	515589	785	414				47328	"	"	" & NE $\frac{1}{4}$

C A Dawd
339 S Carson Meadows Dr # 41
Carson City, Nev 89701

**.. CERTIFICATE OF RECORDING **

STATE OF ARIZONA, COUNTY OF PINAL (SS)
I HEREBY CERTIFY THAT THE WITHIN INSTRUMENT WAS FILED FOR RECORD IN
PINAL COUNTY, STATE OF ARIZONA. WITNESS MY HAND AND OFFICIAL SEAL.



NO: 712359 TIME: 1530 13AUG82 PAGES: 003 FEE \$005.00

WILLIAM S. TRUMAN
PINAL COUNTY RECORDER, BY *W. Truman*.....DEPUTY

LABOR FROM: DOWND, C A TO: JENNIE 1-20

3 - 500

712356

11-27-63

RECEIVED
B. L. M. AZ STATE OFFICE

SEP 27 1982

07:45 A. M.
PHOENIX, ARIZONA

AFFIDAVIT OF LABOR PERFORMED AND IMPROVEMENTS MADE

STATE OF NEVADA)
CARSON CITY) ss.

C. A. Dowd being duly sworn, deposes and says that he is a citizen of the United States and more than twenty-one years of age, and resides at Carson City, State of Nevada, and is personally acquainted with the mining claims known as

Jennie Lode Claims 1-20 situated in the S1/2 of Section 3, T6S, R4E, See Exhibit "A" attached

situate in the Sacaton Mining District, County of Pinal, State of Arizona, the location notices are recorded in the office of the County Recorder of said County, as shown on Exhibit "A" attached. Between the 1st day of September, 1981, and the 31st day of July, 1982, at least Two Thousand Dollars (\$2,000.00) worth of work and improvements were done and performed upon said claims, not including the location work of said claims. Such work and improvements were made by and at the expense of Casa Grande Copper Company, owner of said claims for the purpose of complying with the laws of the United States pertaining to assessment of annual work, and Casa Grande Copper Company, Casa Grande, Arizona, and Cissell Drilling, Casa Grande, Arizona, were the men employed by said owner and who labored upon said claims, did said work and improvements, the same being as follows, to-wit:

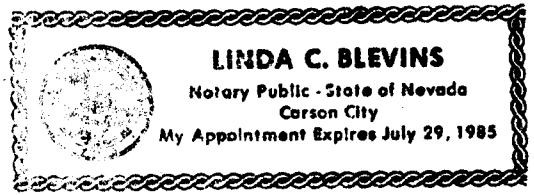
Drilling, back hoe work, and claim maintenance for development benefit.

C. A. Dowd
C. A. Dowd, Agent


Subscribed and sworn to before me this 30th day of July, A.D. 1982.

Linda C. Blevins
Notary Public

My Commission Expires: 7-29-85



.. CERTIFICATE OF RECORDING *



STATE OF ARIZONA, COUNTY OF PINAL (SS)
I HEREBY CERTIFY THAT THE WITHIN INSTRUMENT WAS FILED FOR RECORD IN
PINAL COUNTY, STATE OF ARIZONA. WITNESS MY HAND AND OFFICIAL SEAL.

NO: 712358 TIME: 1530 13AUG82 PAGES: 003 FEE \$005.00

WILLIAM S. TRUMAN
PINAL COUNTY RECORDER, BY *M. Mast*.....DEPUTY

LABOR FROM: DOWD, C A TO: NIK 37-55

③ - 5
1127-66

AFFIDAVIT OF LABOR PERFORMED AND IMPROVEMENTS MADE

STATE OF NEVADA)
CARSON CITY) ss.

C. A. Dowd being duly sworn, deposes and says that he is a citizen of the United States and more than twenty-one years of age, and resides at Carson City, State of Nevada, and is personally acquainted with the mining claims known as

Jennie Lode Claims 1-20 situated in the S1/2 of Section 3, T6S, R4E, See Exhibit "A" attached

situate in the Sacaton Mining District, County of Pinal, State of Arizona, the location notices are recorded in the office of the County Recorder of said County, as shown on Exhibit "A" attached. Between the 1st day of September, 1981, and the 31st day of July, 1982, at least Two Thousand Dollars (\$2,000.00) worth of work and improvements were done and performed upon said claims, not including the location work of said claims. Such work and improvements were made by and at the expense of Casa Grande Copper Company, owner of said claims for the purpose of complying with the laws of the United States pertaining to assessment of annual work, and Casa Grande Copper Company, Casa Grande, Arizona, and Cissell Drilling, Casa Grande, Arizona, were the men employed by said owner and who labored upon said claims, did said work and improvements, the same being as follows, to-wit:

Drilling, back hoe work, and claim maintenance for development benefit.

C. A. Dowd

C. A. Dowd, Agent

Subscribed and sworn to before me this 30th day of July, A.D. 1982.

Linda C. Blevins

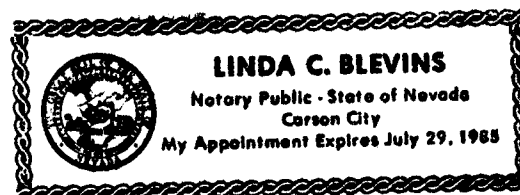
Notary Public

My Commission Expires: 7-29-85

RECEIVED
B. L. M. AZ STATE OFFICE


SEP 27 1982

07:45 A. M.
PHOENIX, ARIZONA



.. CERTIFICATE OF RECORDING *

STATE OF ARIZONA, COUNTY OF PINAL (SS)
I HEREBY CERTIFY THAT THE WITHIN INSTRUMENT WAS FILED FOR RECORD IN
PINAL COUNTY, STATE OF ARIZONA. WITNESS MY HAND AND OFFICIAL SEAL.



NO: 712357 TIME: 1530 13AUG82 PAGES: 003 FEE \$005.00

WILLIAM S. TRUMAN
PINAL COUNTY RECORDER, BY *M. Kasta*.....DEPUTY

LABOR FROM: DOWD, C A TO: NIK 19-36

③ - 500
1127-69

AFFIDAVIT OF LABOR PERFORMED AND IMPROVEMENTS MADE

STATE OF NEVADA)
CARSON CITY) ss.

C. A. Dowd being duly sworn, deposes and says that he is a citizen of the United States and more than twenty-one years of age, and resides at Carson City, State of Nevada, and is personally acquainted with the mining claims known as

Jennie Lode Claims 1-20 situated in the S1/2 of Section 3, T6S, R4E, See Exhibit "A" attached

situate in the Sacaton Mining District, County of Pinal, State of Arizona, the location notices are recorded in the office of the County Recorder of said County, as shown on Exhibit "A" attached. Between the 1st day of September, 1981, and the 31st day of July, 1982, at least Two Thousand Dollars (\$2,000.00) worth of work and improvements were done and performed upon said claims, not including the location work of said claims. Such work and improvements were made by and at the expense of Casa Grande Copper Company, owner of said claims for the purpose of complying with the laws of the United States pertaining to assessment of annual work, and Casa Grande Copper Company, Casa Grande, Arizona, and Cissell Drilling, Casa Grande, Arizona, were the men employed by said owner and who labored upon said claims, did said work and improvements, the same being as follows, to-wit:

Drilling, back hoe work, and claim maintenance for development benefit.

C. A. Dowd
C. A. Dowd, Agent

Subscribed and sworn to before me this 30th day of July, A.D. 1982.

Linda C. Blevins
Notary Public

My Commission Expires: 7-29-85

RECEIVED
B. L. M. AZ STATE OFFICE


SEP 27 1982

07:45 A. M.
PHOENIX, ARIZONA



*** CERTIFICATE OF RECORDING ***

STATE OF ARIZONA, COUNTY OF PINAL (SS)
I HEREBY CERTIFY THAT THE WITHIN INSTRUMENT WAS FILED FOR RECORD IN
PINAL COUNTY, STATE OF ARIZONA. WITNESS MY HAND AND OFFICIAL SEAL.



NO: 712356 TIME: 1530 13AUG82 PAGES: 003 FEE \$005.00

WILLIAM S. TRUMAN
PINAL COUNTY RECORDER, BY *M. Kasta* DEPUTY

LABOR FROM: C A DOWD TO: NIK 1-18

(702) 853-9651

470-571

③ - 500
11-27-72

47300 - 712359
47374

AFFIDAVIT OF LABOR PERFORMED AND IMPROVEMENTS MADE

STATE OF NEVADA)
CARSON CITY) ss.

C. A. Dowd being duly sworn, deposes and says that he is a citizen of the United States and more than twenty-one years of age, and resides at Carson City, State of Nevada, and is personally acquainted with the mining claims known as

Jennie Lode Claims 1-20 situated in the S1/2 of Section 3, T6S, R4E, See Exhibit "A" attached

situate in the Sacaton Mining District, County of Pinal, State of Arizona, the location notices are recorded in the office of the County Recorder of said County, as shown on Exhibit "A" attached. Between the 1st day of September, 1981, and the 31st day of July, 1982, at least Two Thousand Dollars (\$2,000.00) worth of work and improvements were done and performed upon said claims, not including the location work of said claims. Such work and improvements were made by and at the expense of Casa Grande Copper Company, owner of said claims for the purpose of complying with the laws of the United States pertaining to assessment of annual work, and Casa Grande Copper Company, Casa Grande, Arizona, and Cissell Drilling, Casa Grande, Arizona, were the men employed by said owner and who labored upon said claims, did said work and improvements, the same being as follows, to-wit:

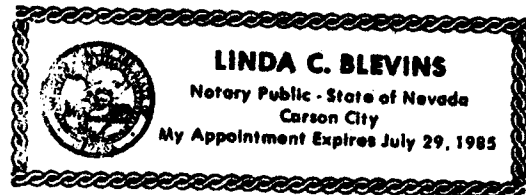
Drilling, back hoe work, and claim maintenance for development benefit.

C. A. Dowd
C. A. Dowd, Agent

Subscribed and sworn to before me this 30th day of July, A.D. 1982.

Linda C. Blevins
Notary Public

My Commission Expires: 7-29-85



RECEIVED
B. L. M. AZ STATE OFFICE

SEP 27 1982

07:45 A.M.
PHOENIX, ARIZONA

1127-73

Page 1 of 2 pages Exhibit "A" To affidavit of labor
 Performed and Improvements made.

CASA GRANDE UNPATENTED MINING CLAIMS
 Pinal County, Arizona

OWNER: Casa Grande Copper Company, P. O. Box 15787, Salt Lake City, Utah 84115

RECORDATION

CLAIM NAME	Date of Location	Date Recorded	Locator	Instrument No.	Vol.	Pg.	AMENDED			AMC#) BLM NO.	LOCATION
							Instrument Date	Vol.	Pg.		
Jennie No. 1	3-13-75	5-27-75	William G. Mounts	515600	785	427				47300	T6S R4E Sec. 3 SE $\frac{1}{4}$ Sec. 10 NE $\frac{1}{4}$
Jennie No. 2	"	"	"	515601	785	428				47301	T6S R4E Sec. 3 SE $\frac{1}{4}$
Jennie No. 3	"	"	"	515602	785	429				47302	" " " "
Jennie No. 4	"	"	"	515603	785	430				47303	" " " "
Jennie No. 5	"	"	"	515604	785	431				47304	" " " " & NE $\frac{1}{4}$
Jennie No. 6	"	"	"	515605	785	432				47305	" " " SW $\frac{1}{4}$
Jennie No. 7	"	"	"	515606	785	433				47306	" " " SE $\frac{1}{4}$
Jennie No. 8	"	"	"	515607	785	434				47307	" " " SW $\frac{1}{4}$
Jennie No. 9	"	"	"	515608	785	435				47308	" " " SE $\frac{1}{4}$
Jennie No. 10	"	"	"	515609	785	436				47309	" " " SW $\frac{1}{4}$
Jennie No. 11	"	"	"	515610	785	437				47310	" " " SE $\frac{1}{4}$
Jennie No. 12	"	"	"	515611	785	438				47311	" " " SW $\frac{1}{4}$
Jennie No. 13	"	"	"	515612	785	439				47312	" " " SE $\frac{1}{4}$
Jennie No. 14	"	"	"	515613	785	440				47313	" " " SW $\frac{1}{4}$ & NW $\frac{1}{4}$
Jennie No. 15	"	"	"	515614	785	441				47314	" " " SE $\frac{1}{4}$ & NE $\frac{1}{4}$

RECEIVED
 B. L. M. AZ STATE OFFICE
 SEP 27 1987
 07:45 A. M.
 PHOENIX, ARIZONA

1127-74

RECORDATION

AMENDED

CLAIM NAME	Date of Location	Date Recorded	Locator	RECORDATION			AMENDED			(AMC#) BLM NO.	LOCATION
				Instrument No.	Vol.	Pg.	Instrument & Date	Vol.	Pg.		
Jennie No. 16	3-13-75	5-27-75	William G. Mounts	515615	785	442				47315	T6S R4E Sec. 3 SW $\frac{1}{4}$
Jennie No. 17	"	"	"	515616	785	443				47316	" " " "
Jennie No. 18	"	"	"	515617	785	444				47317	" " " "
Jennie No. 19	"	"	"	515618	785	445				47318	" " " "
Jennie No. 20	"	"	"	515619	785	446				47319	" " " " & NW $\frac{1}{4}$

RECEIVED
 B. L. M. AZ STATE OFFICE
 SEP 27 1982
 07:45 A. M.
 PHOENIX, ARIZONA

POSTAGE
PAID
BY ADDRESSEE
FIRST CLASS

C.A. Dowd
333 S. Carson Meadows Dr. #44
Carson City, Nev 89701

1127-71

RECORDATION

AMENDED

CLAIM NAME	Date of Location	Date Recorded	Locator	Instrument			Instrument & Date			(AMC#) BLM NO.	LOCATION		
				No.	Vol.	Pg.	Vol.	Pg.					
Chavo No. 42	3-8-75	"	"	515590	785	415				47320	"	"	Sec. 12 NW $\frac{1}{4}$
Chavo No. 43	"	"	"	515591	785	416				47321	"	"	"
Chavo No. 44	"	"	"	515592	785	417				47322	"	"	"
Chavo No. 45	"	"	"	515593	785	418				47323	"	"	"
Chavo No. 46	"	"	"	515594	785	419				47324	"	"	"
Chavo No. 47	"	"	"	515595	785	420				47325	"	"	"
Chavo No. 48	"	"	"	515596	785	421				47326	"	"	"
Chavo No. 49	"	"	"	515597	785	422				47327	"	"	"
Chavo No. 55	4-1-75	"	"	515589	785	414				47328	"	"	" & NE $\frac{1}{4}$

RECEIVED
 B.L.M. AZ STATE OFFICE
 SEP 27 1982
 07:45 A.M.
 PHOENIX, ARIZONA

POST OFFICE
CARRIAGE
MAY 20 1870
CARRIAGE

C. A. David
333 S Carson Broadway St 44
Carson City, Nev 89701

1127-64

Exhibit "A"

RECEIVED
B.L.M. AZ STATE OFFICE
SEP 27 1982
07:45 A.M.
PHOENIX, ARIZONA

CASA GRANDE UNPATENTED MINING CLAIMS

Pinal County, Arizona

Owner: Casa Grande Copper Company, P.O. Box 15787, Salt Lake City, Utah 84115

RECORDATION

AMENDED

CLAIM NAME	Date of Location	Date Recorded	Locator	Instrument No.	Vol.	Pg.	AMENDED			(AMC#) BLM NO.	LOCATION
							Instrument & Date	Vol.	Pg.		
Nik No. 1	7-2-74	9-19-74	"	500593	761	127				47329	" " Sec. 23 SW $\frac{1}{4}$
Nik No. 2	7-2-74	9-19-74	William G. Mounts	500594	761	128				47330	T6S R4E Sec. 23 SW $\frac{1}{4}$
N No. 3	"	"	"	500595	761	129				47331	" " " "
N No. 4	"	"	"	500596	761	130				47332	" " " "
Nik No. 5	"	"	"	500597	761	131				47333	" " " " & NW $\frac{1}{4}$
Nik No. 6	"	"	"	500598	761	132				47334	" " " NW $\frac{1}{4}$
Nik No. 7	"	"	"	500599	761	133				47335	" " " "
Nik No. 8	"	"	"	500600	761	134				47336	" " " "
Nik No. 9	"	"	"	500601	761	135				47337	" " " "
Nik No. 10	"	"	"	500602	761	136				47338	" " " "
Nik No. 11	"	"	"	500603	761	137				47339	" " " "
Nik No. 12	"	"	"	500604	761	138				47340	" " " "
Nik No. 13	"	"	"	500605	761	139				47341	" " " "
Nik No. 14	"	"	"	500606	761	140				47342	" " " " & SW $\frac{1}{4}$
Nik No. 15	"	"	"	500607	761	141				47343	" " " SW $\frac{1}{4}$
Nik No. 16	"	"	"	500608	761	142				47344	" " " "

RECORDATION

AMENDED

CLAIM NAME	Date of Location	Date Recorded	Locator	Instrument No.	Vol.	Pg.	AMENDED			(AMC#) BLM NO.	LOCATION
							Instrument & Date	Vol.	Pg.		
Nik No. 17	7-2-74	9-19-74	William G. Mounts	500609	761	143				47345	T6S R4E Sec. 23 SW $\frac{1}{4}$
Nik No. 18	7-2-74	"	"	500610	761	144				47346	" " " "

1127-65

RECEIVED
 B.L.M. AZ STATE OFFICE
 SEP 27 1982
 07:45 A.M.
 PHOENIX, ARIZONA

1970
JAN 14 1970
10 11 AM
1970

1970
JAN 14 1970
10 11 AM
1970

C.A. David
833 S. Carson Prudhomme # 40
Laramie Wyo, WY 82701

1127-67

Exhibit "A" to Affidavit of Labor Performed and Improvements Made

CASA GRANDE UNPATENTED MINING CLAIMS

Pinal County, Arizona

Owner: Casa Grande Copper Company, P.O. Box 15787, Salt Lake City, Utah 84115

RECORDATION

AMENDED

CLAIM NAME	Date of Location	Date Recorded	Locator	Instrument No.	Vol.	Pg.	AMENDED		(AMC#) BLM NO.	LOCATION
							Instrument & Date	Vol. Pg.		
Nik No. 19	"	"	"	500611	761	145			47347	" " " "
Nik No. 20	"	"	"	500612	761	146			47348	" " " "
Nik No. 21	"	"	"	500613	761	147			47349	" " " "
Nik No. 22	"	"	"	500614	761	148			47350	" " " "
Nik No. 23	"	"	"	500615	761	149			47351	" " " " & NW $\frac{1}{4}$
Nik No. 24	"	"	"	500616	761	150			47352	" " " NW $\frac{1}{4}$
Nik No. 25	"	"	"	500617	761	151			47353	" " " "
Nik No. 26	"	"	"	500618	761	152			47354	" " " "
Nik No. 27	"	"	"	500619	761	153			47355	" " " "
Nik No. 28	"	"	"	500620	761	154			47356	" " " "
Nik No. 29	"	"	"	500621	761	155			47357	" " " "
Nik No. 30	"	"	"	500622	761	156			47358	" " " "
Nik No. 31	"	"	"	500623	761	157			47359	" " " "
Nik No. 32	7-2-74	9-19-74	William G. Mounts	500624	761	158			47360	T6S R4E Sec. 24 NW $\frac{1}{4}$ & SW $\frac{1}{4}$
Nik No. 33	"	"	"	500625	761	159			47361	" " " SW $\frac{1}{4}$

RECEIVED
 B.L.M. AZ STATE OFFICE
 SEP 27 1982
 07:45 A.M.
 PHOENIX, ARIZONA

RECORDATION

AMENDED

CLAIM NAME	Date of Location	Date Recorded	Locator	Instrument No.	Vol.	Pg.	AMENDED			(AMC#) BLM NO.	LOCATION
							Instrument & Date	Vol.	Pg.		
Nik No. 34	"	"	"	500626	761	160				47362	" " " "
Nik No. 35	"	"	"	500627	761	162				47363	" " " "
Nik No. 36	"	"	"	500628	761	163				47364	" " " "

1127-68

RECEIVED
 B. L. M. AZ STATE OFFICE
 SEP 27 1982
 07:45 A. M.
 PHOENIX, ARIZONA

Post Office
Carson City
Nevada

Post Office
Carson City
Nevada

CA Dowd
Casa Grande Copper Co
333 S Carson Meadow Dr #48
Carson City, NV
89701

CASA GRANDE UNPATENTED MINING CLAIMS

Pinal County, Arizona

OWNER: Casa Grande Copper Company, P.O. Box 15787, Salt Lake City, Utah 84115

1127-70

RECORDATION

AMENDED

CLAIM NAME	Date of Location	Date Recorded	Locator	Instru- ment No.	Vol.	Pg.	AMENDED			(AMC#) BLM NO.	LOCATION
							Instru- ment & Date	Vol.	Pg.		
Nik No. 37	"	"	"	500629	761	164				47365	" " Sec. 12 NE $\frac{1}{4}$
Nik No. 38	"	"	"	500630	761	165				47366	" " " "
Nik No. 39	"	"	"	500631	761	166				47367	" " " "
Nik No. 40	"	"	"	500632	761	167				47368	" " " "
Nik No. 41	"	"	"	500633	761	168				47369	" " " " & NW $\frac{1}{4}$
Nik No. 50	"	"	"	500642	761	176	515588 5-27-75	785	413	47370	" " " " "
Nik No. 51	"	"	"	500643	761	177				47371	" " " "
Nik No. 52	"	"	"	500644	761	178				47372	" " " "
Nik No. 53	"	"	"	500645	761	179				47373	" " " "
Nik No. 54	"	"	"	500646	761	180				47374	" " " "

RECEIVED
B. L. M. AZ STATE OFFICE
SEP 27 1987
07:45 A. M.
PHOENIX, ARIZONA

1127-63

AFFIDAVIT OF LABOR PERFORMED AND IMPROVEMENTS MADE

STATE OF NEVADA)
CARSON CITY) ss.

C. A. Dowd being duly sworn, deposes and says that he is a citizen of the United States and more than twenty-one years of age, and resides at Carson City, State of Nevada, and is personally acquainted with the mining claims known as

Jennie Lode Claims 1-20 situated in the S1/2 of Section 3, T6S, R4E, See Exhibit "A" attached

situate in the Sacaton Mining District, County of Pinal, State of Arizona, the location notices are recorded in the office of the County Recorder of said County, as shown on Exhibit "A" attached. Between the 1st day of September, 1981, and the 31st day of July, 1982, at least Two Thousand Dollars (\$2,000.00) worth of work and improvements were done and performed upon said claims, not including the location work of said claims. Such work and improvements were made by and at the expense of Casa Grande Copper Company, owner of said claims for the purpose of complying with the laws of the United States pertaining to assessment of annual work, and Casa Grande Copper Company, Casa Grande, Arizona, and Cissell Drilling, Casa Grande, Arizona, were the men employed by said owner and who labored upon said claims, did said work and improvements, the same being as follows, to-wit:

Drilling, back hoe work, and claim maintenance for development benefit.

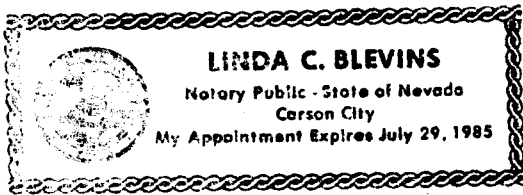
C. A. Dowd
C. A. Dowd, Agent

Subscribed and sworn to before me this 30th day of July, A.D. 1982.

Linda C. Blevins
Notary Public

My Commission Expires: 7-29-85

RECEIVED
B.L.M. AZ STATE OFFICE
SEP 27 1982
07:45 A.M.
PHOENIX, ARIZONA



1127-64

Exhibit "A"

CASA GRANDE UNPATENTED MINING CLAIMS

Pinal County, Arizona

Owner: Casa Grande Copper Company, P.O. Box 15787, Salt Lake City, Utah 84115

RECORDATION

AMENDED

CLAIM NAME	Date of Location	Date Recorded	Locator	Instrument No.	Vol.	Pg.	Instrument & Date	Vol.	Pg.	(AMC#) BLM NO.	LOCATION
Nik No. 1	7-2-74	9-19-74	"	500593	761	127				47329	" " Sec. 23 SW $\frac{1}{4}$
Nik No. 2	7-2-74	9-19-74	William G. Mounts	500594	761	128				47330	T6S R4E Sec. 23 SW $\frac{1}{4}$
N No. 3	"	"	"	500595	761	129				47331	" " " "
N No. 4	"	"	"	500596	761	130				47332	" " " "
Nik No. 5	"	"	"	500597	761	131				47333	" " " " & NW $\frac{1}{4}$
Nik No. 6	"	"	"	500598	761	132				47334	" " " NW $\frac{1}{4}$
Nik No. 7	"	"	"	500599	761	133				47335	" " " "
Nik No. 8	"	"	"	500600	761	134				47336	" " " "
Nik No. 9	"	"	"	500601	761	135				47337	" " " "
Nik No. 10	"	"	"	500602	761	136				47338	" " " "
N No. 11	"	"	"	500603	761	137				47339	" " " "
Nik No. 12	"	"	"	500604	761	138				47340	" " " "
Nik No. 13	"	"	"	500605	761	139				47341	" " " "
Nik No. 14	"	"	"	500606	761	140				47342	" " " " & SW $\frac{1}{4}$
Nik No. 15	"	"	"	500607	761	141				47343	" " " SW $\frac{1}{4}$
Nik No. 16	"	"	"	500608	761	142				47344	" " " "

RECEIVED
B. L. M. AZ STATE OFFICE
SEP 27 1982
07:45 A.M.
PHOENIX, ARIZONA

RECORDATION

AMENDED

CLAIM NAME	Date of Location	Date Recorded	Locator	Instrument No.	Vol.	Pg.	AMENDED			(AMC#) BLM NO.	LOCATION
							Instrument & Date	Vol.	Pg.		
Nik No. 17	7-2-74	9-19-74	William G. Mounts	500609	761	143				47345	T6S R4E Sec. 23 SW $\frac{1}{4}$
Nik No. 18	7-2-74	"	"	500610	761	144				47346	" " " "

1127-65

RECEIVED
 B.L.M. AZ STATE OFFICE
 SEP 27 1982
 07:45 A.M.
 PHOENIX, ARIZONA

1127-66

AFFIDAVIT OF LABOR PERFORMED AND IMPROVEMENTS MADE

STATE OF NEVADA)
CARSON CITY) ss.

C. A. Dowd being duly sworn, deposes and says that he is a citizen of the United States and more than twenty-one years of age, and resides at Carson City, State of Nevada, and is personally acquainted with the mining claims known as

Jennie Lode Claims 1-20 situated in the S1/2 of Section 3, T6S, R4E, See Exhibit "A" attached

situate in the Sacaton Mining District, County of Pinal, State of Arizona, the location notices are recorded in the office of the County Recorder of said County, as shown on Exhibit "A" attached. Between the 1st day of September, 1981, and the 31st day of July, 1982, at least Two Thousand Dollars (\$2,000.00) worth of work and improvements were done and performed upon said claims, not including the location work of said claims. Such work and improvements were made by and at the expense of Casa Grande Copper Company, owner of said claims for the purpose of complying with the laws of the United States pertaining to assessment of annual work, and Casa Grande Copper Company, Casa Grande, Arizona, and Cissell Drilling, Casa Grande, Arizona, were the men employed by said owner and who labored upon said claims, did said work and improvements, the same being as follows, to-wit:

Drilling, back hoe work, and claim maintenance for development benefit.

C. A. Dowd
C. A. Dowd, Agent

Subscribed and sworn to before me this 30th day of July, A.D. 1982.

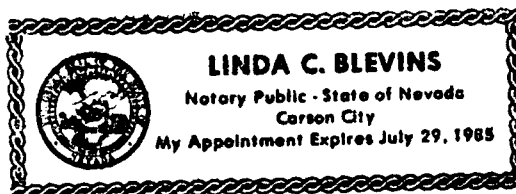
Linda C. Blevins
Notary Public

My Commission Expires: 7-29-85

RECEIVED
B. L. M. AZ STATE OFFICE

SEP 27 1982

07:45 A.M.
PHOENIX, ARIZONA



1127-67

Exhibit "A" to Affidavit of Labor Performed and Improvements Made

CASA GRANDE UNPATENTED MINING CLAIMS

Pinal County, Arizona

Owner: Casa Grande Copper Company, P.O. Box 15787, Salt Lake City, Utah 84115

RECORDATION

CLAIM NAME	Date of Location	Date Recorded	Locator	Instrument No.	Vol.	Pg.	AMENDED			(AMC#) BLM NO.	LOCATION
							Instrument & Date	Vol.	Pg.		
Nik No. 19	"	"	"	500611	761	145				47347	" " " "
Nik No. 20	"	"	"	500612	761	146				47348	" " " "
Nik No. 21	"	"	"	500613	761	147				47349	" " " "
Nik No. 22	"	"	"	500614	761	148				47350	" " " "
Nik No. 23	"	"	"	500615	761	149				47351	" " " "
Nik No. 24	"	"	"	500616	761	150				47352	" " " " & NW $\frac{1}{4}$
Nik No. 25	"	"	"	500617	761	151				47353	" " " NW $\frac{1}{4}$
Nik No. 26	"	"	"	500618	761	152				47354	" " " "
Nik No. 27	"	"	"	500619	761	153				47355	" " " "
Nik No. 28	"	"	"	500620	761	154				47356	" " " "
Nik No. 29	"	"	"	500621	761	155				47357	" " " "
Nik No. 30	"	"	"	500622	761	156				47358	" " " "
Nik No. 31	"	"	"	500623	761	157				47359	" " " "
Nik No. 32	7-2-74	9-19-74	William G. Mounts	500624	761	158				47360	T6S R4E Sec. 24 NW $\frac{1}{4}$ & SW $\frac{1}{4}$
Nik No. 33	"	"	"	500625	761	159				47361	" " " SW $\frac{1}{4}$

RECEIVED
B. L. M. AZ STATE OFFICE
SEP 27 1982
07:45 A.M.
PHOENIX, ARIZONA

RECORDATION

AMENDED

CLAIM NAME	Date of Location	Date Recorded	Locator	RECORDATION			AMENDED			(AMC#) BLM NO.	LOCATION
				Instrument No.	Vol.	Pg.	Instrument & Date	Vol.	Pg.		
Nik No. 34	"	"	"	500626	761	160				47362	" " " "
N No. 35	"	"	"	500627	761	162				47363	" " " "
Nik No. 36	"	"	"	500628	761	163				47364	" " " "

1127-68

RECEIVED
 B.L.M. AZ STATE OFFICE
 SEP 27 1982
 07:45 A.M.
 PHOENIX, ARIZONA

1127-69

② - 500

AFFIDAVIT OF LABOR PERFORMED AND IMPROVEMENTS MADE

STATE OF NEVADA)
CARSON CITY) ss.

C. A. Dowd being duly sworn, deposes and says that he is a citizen of the United States and more than twenty-one years of age, and resides at Carson City, State of Nevada, and is personally acquainted with the mining claims known as

Jennie Lode Claims 1-20 situated in the S1/2 of Section 3, T6S, R4E, See Exhibit "A" attached

situate in the Sacaton Mining District, County of Pinal, State of Arizona, the location notices are recorded in the office of the County Recorder of said County, as shown on Exhibit "A" attached. Between the 1st day of September, 1981, and the 31st day of July, 1982, at least Two Thousand Dollars (\$2,000.00) worth of work and improvements were done and performed upon said claims, not including the location work of said claims. Such work and improvements were made by and at the expense of Casa Grande Copper Company, owner of said claims for the purpose of complying with the laws of the United States pertaining to assessment of annual work, and Casa Grande Copper Company, Casa Grande, Arizona, and Cissell Drilling, Casa Grande, Arizona, were the men employed by said owner and who labored upon said claims, did said work and improvements, the same being as follows, to-wit:

Drilling, back hoe work, and claim maintenance for development benefit.

C. A. Dowd
C. A. Dowd, Agent

Subscribed and sworn to before me this 30th day of July, A.D. 1982.

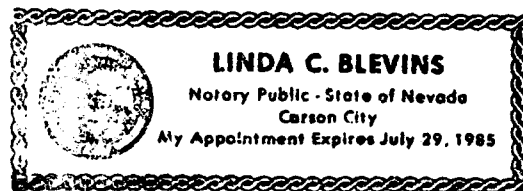
Linda C. Blevins
Notary Public

My Commission Expires: 7-29-85

RECEIVED
B. L. M. AZ STATE OFFICE

SEP 27 1982

07:45 A. M.
PHOENIX, ARIZONA



RECORDATION

AMENDED

CLAIM NAME	Date of Location	Date Recorded	Locator	Instrument No.	Vol.	Pg.	Instrument & Date	Vol.	Pg.	(AMC#) BLM NO.	LOCATION
Nik No. 37	"	"	"	500629	761	164				47365	" " Sec. 12 NE $\frac{1}{4}$
Nik No. 38	"	"	"	500630	761	165				47366	" " " "
Nik No. 39	"	"	"	500631	761	166				47367	" " " "
Nik No. 40	"	"	"	500632	761	167				47368	" " " "
Nik No. 41	"	"	"	500633	761	168				47369	" " " " & NW $\frac{1}{4}$
Nik No. 50	"	"	"	500642	761	176	515588 5-27-75	785	413	47370	" " " " "
Nik No. 51	"	"	"	500643	761	177				47371	" " " "
Nik No. 52	"	"	"	500644	761	178				47372	" " " "
Nik No. 53	"	"	"	500645	761	179				47373	" " " "
Nik No. 54	"	"	"	500646	761	180				47374	" " " "

RECEIVED
 B. L. M. AZ STATE OFFICE
 SEP 27 1984
 07:45 A. M.
 PHOENIX, ARIZONA

1127-70

1127-71

RECORDATION

AMENDED

CLAIM NAME	Date of Location	Date Recorded	Locator	INSTRUMENT			AMENDED			(AMC#) BLM NO.	LOCATION		
				Instru- ment No.	Vol.	Pg.	Instru- ment & Date	Vol.	Pg.				
Chavo No. 42	3-8-75	"	"	515590	785	415				47320	"	"	Sec. 12 NW $\frac{1}{4}$
Chavo No. 43	"	"	"	515591	785	416				47321	"	"	"
Chavo No. 44	"	"	"	515592	785	417				47322	"	"	"
Chavo No. 45	"	"	"	515593	785	418				47323	"	"	"
Chavo No. 46	"	"	"	515594	785	419				47324	"	"	"
Chavo No. 47	"	"	"	515595	785	420				47325	"	"	"
Chavo No. 48	"	"	"	515596	785	421				47326	"	"	"
Chavo No. 49	"	"	"	515597	785	422				47327	"	"	"
Chavo No. 55	4-1-75	"	"	515589	785	414				47328	"	"	" & NE $\frac{1}{4}$

RECEIVED
 B. L. M. AZ STATE OFFICE
 SEP 27 1982
 07:45 A. M.
 PHOENIX, ARIZONA

③ - 500
11-27-72

AFFIDAVIT OF LABOR PERFORMED AND IMPROVEMENTS MADE

STATE OF NEVADA)
CARSON CITY) ss.

C. A. Dowd being duly sworn, deposes and says that he is a citizen of the United States and more than twenty-one years of age, and resides at Carson City, State of Nevada, and is personally acquainted with the mining claims known as

Jennie Lode Claims 1-20 situated in the S1/2 of Section 3, T6S, R4E, See Exhibit "A" attached

situate in the Sacaton Mining District, County of Pinal, State of Arizona, the location notices are recorded in the office of the County Recorder of said County, as shown on Exhibit "A" attached. Between the 1st day of September, 1981, and the 31st day of July, 1982, at least Two Thousand Dollars (\$2,000.00) worth of work and improvements were done and performed upon said claims, not including the location work of said claims. Such work and improvements were made by and at the expense of Casa Grande Copper Company, owner of said claims for the purpose of complying with the laws of the United States pertaining to assessment of annual work, and Casa Grande Copper Company, Casa Grande, Arizona, and Cissell Drilling, Casa Grande, Arizona, were the men employed by said owner and who labored upon said claims, did said work and improvements, the same being as follows, to-wit:

Drilling, back hoe work, and claim maintenance for development benefit.

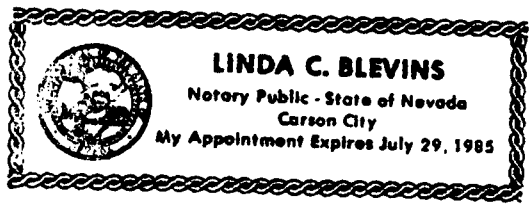
E. A. Dowd
C. A. Dowd, Agent

Subscribed and sworn to before me this 30th day of July, A.D. 1982.

Linda C. Blevins
Notary Public

My Commission Expires: 7-29-85

RECEIVED
B. L. M. AZ STATE OFFICE
SEP 27 1982
07:45 A. M.
PHOENIX, ARIZONA



1127-73

Page 1 of 2 pages Exhibit "A" To affidavit of labor
 Performed and Improvements made.

CASA GRANDE UNPATENTED MINING CLAIMS
 Pinal County, Arizona

OWNER: Casa Grande Copper Company, P. O. Box 15787, Salt Lake City, Utah 84115

RECORDATION

CLAIM NAME	Date of Location	Date Recorded	Locator	AMENDED						LOCATION	
				Instrument No.	Vol.	Pg.	Instrument & Date	Vol.	Pg.		(AMC#) BLM NO.
Jennie No. 1	3-13-75	5-27-75	William G. Mounts	515600	785	427				47300	T6S R4E Sec. 3 SE $\frac{1}{4}$ Sec. 10 NE $\frac{1}{4}$
Jennie No. 2	"	"	"	515601	785	428				47301	T6S R4E Sec. 3 SE $\frac{1}{4}$
Jennie No. 3	"	"	"	515602	785	429				47302	" " " "
Jennie No. 4	"	"	"	515603	785	430				47303	" " " "
Jennie No. 5	"	"	"	515604	785	431				47304	" " " " & NE $\frac{1}{4}$
Jennie No. 6	"	"	"	515605	785	432				47305	" " " SW $\frac{1}{4}$
Jennie No. 7	"	"	"	515606	785	433				47306	" " " SE $\frac{1}{4}$
Jennie No. 8	"	"	"	515607	785	434				47307	" " " SW $\frac{1}{4}$
Jennie No. 9	"	"	"	515608	785	435				47308	" " " SE $\frac{1}{4}$
Jennie No. 10	"	"	"	515609	785	436				47309	" " " SW $\frac{1}{4}$
Jennie No. 11	"	"	"	515610	785	437				47310	" " " SE $\frac{1}{4}$
Jennie No. 12	"	"	"	515611	785	438				47311	" " " SW $\frac{1}{4}$
Jennie No. 13	"	"	"	515612	785	439				47312	" " " SE $\frac{1}{4}$
Jennie No. 14	"	"	"	515613	785	440				47313	" " " SW $\frac{1}{4}$ & NW $\frac{1}{4}$
Jennie No. 15	"	"	"	515614	785	441				47314	" " " SE $\frac{1}{4}$ & NE $\frac{1}{4}$

RECEIVED
 B. L. M. AZ STATE OFFICE
 SEP 27 1982
 07:45 A. M.
 PHOENIX, ARIZONA

RECORDATION

AMENDED

CLAIM NAME	Date of Location	Date Recorded	Locator				AMENDED			(AMC#) BLM NO.	LOCATION
				Instrument No.	Vol.	Pg.	Instrument & Date	Vol.	Pg.		
Jennie No. 16	3-13-75	5-27-75	William G. Mounts	515615	785	442				47315	T6S R4E Sec. 3 SW $\frac{1}{4}$
Jer No. 17	"	"	"	515616	785	443				47316	" " " "
Jennie No. 18	"	"	"	515617	785	444				47317	" " " "
Jennie No. 19	"	"	"	515618	785	445				47318	" " " "
Jennie No. 20	"	"	"	515619	785	446				47319	" " " " & NW $\frac{1}{4}$

RECEIVED
B. L. M. AZ STATE OFFICE

SEP 27 1982

07:45 A. M.
PHOENIX, ARIZONA

1127-74

COASTAL MINING COMPANY

Subsidiary of THE HANNA MINING COMPANY

333 South Carson Meadows Drive #44
Carson City, Nevada 89701
702- 883-9651

A MC 47315
Draw
A MC 47374

September 24, 1982

U. S. Dept. of the Interior
Bureau of Land Management
2400 Valley Bank Center
Phoenix, AZ 85073

Dear Sir:

Enclosed please find original and one copy of properly recorded Proofs of Labor for the State of Arizona.

Please return the original Proof with B.L.M. date stamp to:

Returned
9-27-82
rlg

C. A. Dowd
Coastal Mining Company
333 S. Carson Meadow Dr. #44
Carson City, NV 89701

Thank you.

Very truly yours,

C. A. Dowd

C. A. Dowd
Vice President

CAD/lb
encl.

RECEIVED
B.L.M. AZ STATE OFFICE
SEP 27 1982
07:45 A.M.
PHOENIX, ARIZONA

Head File 47300

47329-47346

COASTAL MINING COMPANY

Subsidiary of THE HANNA MINING COMPANY

333 South Carson Meadows Drive #44
Carson City, Nevada 89701
702-883-9651

updated
BSW

September 17, 1981

ARIZONA STATE OFFICE
BU. LAND MANAGEMENT

SEP 28 1981

7:45 A.M.
PHOENIX, ARIZONA

BLM Mining Claims Dept.
Arizona State Office
Federal Bldg., Room 3022
Phoenix, Arizona 85025

Dear Sir:

Enclosed are Proofs of Labor to be filed with your office.

Please send me a separate acknowledgement card for each Proof of Labor. If there are any questions, please call me collect at (702) 883-9651.

Please note our current address as shown on the letterhead. Thank you.

Very truly yours,

COASTAL MINING COMPANY

Roger Gash
Landman

RCG/lb
encls.

updated
BSW

AFFIDAVIT OF LABOR PERFORMED AND IMPROVEMENTS MADE

STATE OF Nevada)

ss.

County of Carson)

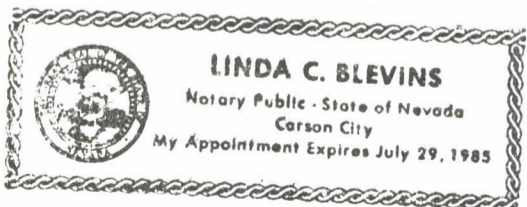
C. A. Dowd being duly sworn, deposes and says that he is a citizen of the United States and more than twenty-one years of age, and resides at Carson City in Carson County, State of Nevada, and is personally acquainted with the mining claim known as Jennie Lode Claims 1-20 situated in the S $\frac{1}{2}$ of Section 3, T6S, R4E - See Exhibit "A" Attached mining claim, situate in Sacaton Mining District, County of Pinal, State of Arizona, the location notice of which is recorded in the office of the County Recorder of said County, in Book See Exhibit "A" / of Records of Mines, at page(s) ; that between the 1st day of September, A. D. 19 80, and the 31st day of July A. D. 19 81, at least \$2,000 (Two Thousand) dollars worth of work and improvements were done and performed upon said claim, not including the location work of said claim. Such work and improvements were made by and at the expense of Casa Grande Copper Company owner of said claim for the purpose of complying with the laws of the United States pertaining to assessment of annual work, and Drill X Inc., Chandler Arizona

ARIZONA STATE OFFICE
BU. LAND MANAGEMENT

SEP 28 1981

7:45 A.M.
PHOENIX, ARIZONA

were the men employed by said owner and who labored upon said claim, did said work and improvements, the same being as follows, to-wit:
Core drilling for the benefit of said claims.



C. A. Dowd
C. A. Dowd, Agent

Subscribed and sworn to before me this 4th day of August

A. D. 19 81

My Commission Expires: 7-29-85 Linda C. Blevins
Notary Public

1076-301

Page 1 of 2 pages Exhibit "A" To affidavit of labor
 Performed and Improvements made.

CASA GRANDE UNPATENTED MINING CLAIMS
 Pinal County, Arizona

OWNER: Casa Grande Copper Company, P. O. Box 15787, Salt Lake City, Utah 84115

RECORDATION

AMENDED

ARIZONA STATE OFFICE
 BU. LAND MANAGEMENT

SEP 28 1981

7:45 A.M.
 PHOENIX, ARIZONA

CLAIM NAME	Date of Location	Date Recorded	Locator	INSTRUMENT			AMENDED			(AMC#) BLM NO.	LOCATION
				Instru- ment No.	Vol.	Pg.	Instru- ment & Date	Vol.	Pg.		
Jennie No. 1	3-13-75	5-27-75	William G. Mounts	515600	785	427				47300	T6S R4E Sec. 3 SE $\frac{1}{4}$ Sec. 10 NE $\frac{1}{4}$
Jennie No. 2	"	"	"	515601	785	428				47301	T6S R4E Sec. 3 SE $\frac{1}{4}$
Jennie No. 3	"	"	"	515602	785	429				47302	" " " "
Jennie No. 4	"	"	"	515603	785	430				47303	" " " "
Jennie No. 5	"	"	"	515604	785	431				47304	" " " " & NE $\frac{1}{4}$
Jennie No. 6	"	"	"	515605	785	432				47305	" " " SW $\frac{1}{4}$
Jennie No. 7	"	"	"	515606	785	433				47306	" " " SE $\frac{1}{4}$
Jennie No. 8	"	"	"	515607	785	434				47307	" " " SW $\frac{1}{4}$
Jennie No. 9	"	"	"	515608	785	435				47308	" " " SE $\frac{1}{4}$
Jennie No. 10	"	"	"	515609	785	436				47309	" " " SW $\frac{1}{4}$
Jennie No. 11	"	"	"	515610	785	437				47310	" " " SE $\frac{1}{4}$
Jennie No. 12	"	"	"	515611	785	438				47311	" " " SW $\frac{1}{4}$
Jennie No. 13	"	"	"	515612	785	439				47312	" " " SE $\frac{1}{4}$
Jennie No. 14	"	"	"	515613	785	440				47313	" " " SW $\frac{1}{4}$ & NW $\frac{1}{4}$
Jennie No. 15	"	"	"	515614	785	441				47314	" " " SE $\frac{1}{4}$ & NE $\frac{1}{4}$

1076-301

RECORDATION

AMENDED

CLAIM NAME	Date of Location	Date Recorded	Locator	Instrument No.	Vol.	Pg.	AMENDED			(AMC#) BLM NO.	LOCATION
							Instrument & Date	Vol.	Pg.		
Jennie No. 16	3-13-75	5-27-75	William G. Mounts	515615	785	442				47315	T6S R4E Sec. 3 SW $\frac{1}{4}$
Jennie No. 17	"	"	"	515616	785	443				47316	" " " "
Jennie No. 18	"	"	"	515617	785	444				47317	" " " "
Jennie No. 19	"	"	"	515618	785	445				47318	" " " "
Jennie No. 20	"	"	"	515619	785	446				47319	" " " " & NW $\frac{1}{4}$

*** CERTIFICATE OF RECORDING ***



STATE OF ARIZONA, COUNTY OF PINAL (SS)
 I HEREBY CERTIFY THAT THE WITHIN INSTRUMENT WAS FILED FOR RECORD IN
 PINAL COUNTY, STATE OF ARIZONA. WITNESS MY HAND AND OFFICIAL SEAL.

NO: 684561 TIME: 0900 11AUG81 PAGES: 003 FEE \$003.00

WILLIAM S. TRUMAN
 PINAL COUNTY RECORDER, BY *W. S. Truman* DEPUTY

1076-299

LABOR FROM: CASA GRANDE C TO: JENNIE LODE 1

ARIZONA STATE OFFICE
BU. LAND MANAGEMENT

SEP 28 1981

7:45 A.M.
PHOENIX, ARIZONA

Exhibit "A"

CASA GRANDE UNPATENTED MINING CLAIMS

Pinal County, Arizona

Owner: Casa Grande Copper Company, P.O. Box 15787, Salt Lake City, Utah 84115

RECORDATION

AMENDED

CLAIM NAME	Date of Location	Date Recorded	Locator	Instru- ment No.	Vol.	Pg.	AMENDED			(AMC#) BLM NO.	LOCATION
							Instru- ment & Date	Vol.	Pg.		
Nik No. 1	7-2-74	9-19-74	"	500593	761	127				47329	" " Sec. 23 SW $\frac{1}{4}$
Nik No. 2	7-2-74	9-19-74	William G. Mounts	500594	761	128				47330	T6S R4E Sec. 23 SW $\frac{1}{4}$
Nik No. 3	"	"	"	500595	761	129				47331	" " " "
Nik No. 4	"	"	"	500596	761	130				47332	" " " "
Nik No. 5	"	"	"	500597	761	131				47333	" " " " & NW $\frac{1}{4}$
Nik No. 6	"	"	"	500598	761	132				47334	" " " NW $\frac{1}{4}$
Nik No. 7	"	"	"	500599	761	133				47335	" " " "
Nik No. 8	"	"	"	500600	761	134				47336	" " " "
Nik No. 9	"	"	"	500601	761	135				47337	" " " "
Nik No. 10	"	"	"	500602	761	136				47338	" " " "
Nik No. 11	"	"	"	500603	761	137				47339	" " " "
Nik No. 12	"	"	"	500604	761	138				47340	" " " "
Nik No. 13	"	"	"	500605	761	139				47341	" " " "
Nik No. 14	"	"	"	500606	761	140				47342	" " " " & SW $\frac{1}{4}$
Nik No. 15	"	"	"	500607	761	141				47343	" " " SW $\frac{1}{4}$
Nik No. 16	"	"	"	500608	761	142				47344	" " " "

SEP 28 1981
 7:45 A.M.
 PHOENIX, ARIZONA
 ARIZONA STATE OFFICE
 BU. LAND MANAGEMENT

167-291

3300
076-290

684558

AFFIDAVIT OF LABOR PERFORMED AND IMPROVEMENTS MADE

ARIZONA STATE OFFICE
BU. LAND MANAGEMENT

SEP 28 1981

7:45 A.M.
PHOENIX, ARIZONA

STATE OF Nevada)
County of Carson)
ss.

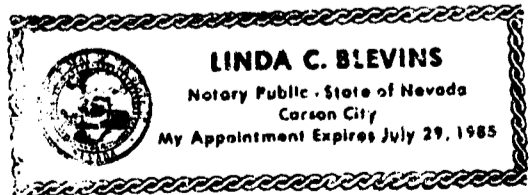
C. A. Dowd being duly sworn, deposes
and says that he is a citizen of the United States and more than twenty-
one years of age, and resides at Carson City in Carson
County, State of Nevada, and is personally acquainted with
the mining claim known as Nik Lode Claims 1-18 in the W $\frac{1}{2}$ of
Section 23, T 6S, R4E, See Exhibit "A" attached

mining claim, situate in Sacaton
Mining District, County of Pinal, State of Arizona, the
location notice of which is recorded in the office of the County Recorder
of said County, in Book See Exhibit "A" of Records of Mines, at page(s)

; that between the 1st day of September,
A. D. 19 80, and the 31st day of July A. D. 19 81,
at least \$1,800 (One Thousand Eight Hundred)

dollars worth of work and improvements were done and performed upon
said claim, not including the location work of said claim. Such work
and improvements were made by and at the expense of Casa Grande
Copper Company owner of said claim for the purpose of complying
with the laws of the United States pertaining to assessment of annual work,
and Drill X Inc., Chandler, Arizona

were the men employed by said owner and who labored upon said
claim, did said work and improvements, the same being as follows, to-wit:
core diamond drilling for the benefit of said claims.



C. A. Dowd
C. A. Dowd: Agent

Subscribed and sworn to before me this 4th day of August,

A. D. 19 81.

My Commission Expires: 7-29-85

Linda C. Blevins
Notary Public

RECORDATION

AMENDED

CLAIM NAME	Date of Location	Date Recorded	Locator	Instrument No.	Vol.	Pg.	AMENDED			(AMC#) BLM NO.	LOCATION
							Instrument & Date	Vol.	Pg.		
Nik No. 17	7-2-74	9-19-74	William G. Mounts	500609	761	143				47345	T6S R4E Sec. 23 SW $\frac{1}{4}$
Nik No. 18	7-2-74	"	"	500610	761	144				47346	" " " "

262-91

PHOENIX, ARIZONA
7:45 A.M.

SEP 28 1981

ARIZONA STATE OFFICE
BU. LAND MANAGEMENT

*** CERTIFICATE OF RECORDING ***

STATE OF ARIZONA, COUNTY OF PINAL (SS)
I HEREBY CERTIFY THAT THE WITHIN INSTRUMENT WAS FILED FOR RECORD IN
PINAL COUNTY, STATE OF ARIZONA. WITNESS MY HAND AND OFFICIAL SEAL.



NO: 684558

TIME: 0900 11AUG81

PAGES: 003

FEE \$003.00

WILLIAM S. TRUMAN
PINAL COUNTY RECORDER, BY *W. S. Truman* 1076-290 DEPUTY

LABOR

FROM: CASA GRANDE C

TO: NIK LODE 1-18

③ 300
116-293

684559
Lead File 47300

47347-47364

AFFIDAVIT OF LABOR PERFORMED AND IMPROVEMENTS MADE

updated
BSW

STATE OF Nevada)

ss.

County of Carson)

C. A. Dowd being duly sworn, deposes

and says that he is a citizen of the United States and more than twenty-one years of age, and resides at Carson City in Carson

County, State of Nevada, and is personally acquainted with

the mining claim known as Nik Lode Claims 19-36 situated in the

W $\frac{1}{2}$ of Section 24, T6S, R4E - See Exhibit "A" attached

mining claim, situate in Sacaton

Mining District, County of Pinal, State of Arizona, the location notice of which is recorded in the office of the County Recorder

of said County, in Book See Exhibit "A" of Records of Mines, at page(s)

 ; that between the 1st day of September,

A. D. 19 80, and the 31st day of July A. D. 19 81,

at least \$1,800 (One Thousand Eight Hundred)

dollars worth of work and improvements were done and performed upon

said claim, not including the location work of said claim. Such work

and improvements were made by and at the expense of Casa Grande

Copper Company owner of said claim for the purpose of complying

with the laws of the United States pertaining to assessment of annual work,

and Drill X Inc., Chandler, Arizona

ARIZONA STATE OFFICE
BU. LAND MANAGEMENT


SEP 28 1981

7:45 A.M.
PHOENIX, ARIZONA

were the men employed by said owner and who labored upon said

claim, did said work and improvements, the same being as follows, to-wit:

Core drilling for the benefit of said claims.



C. A. Dowd
C. A. Dowd, Agent

Subscribed and sworn to before me this 4th day of August,

A. D. 19 81.

My Commission Expires: 7-29-85

Linda C. Blevins
Notary Public

Exhibit "A" to Affidavit of Labor Performed
and Improvements Made

CASA GRANDE UNPATENTED MINING CLAIMS

Pinal County, Arizona

Owner: Casa Grande Copper Company, P.O. Box 15787, Salt Lake City, Utah 84115

RECORDATION

AMENDED

CLAIM NAME	of	Date Recorded	Locator	Instru- ment No.	Vol.	Pg.	AMENDED		(AMC#) BLM NO.	LOCATION
							Instru- ment & Date	Vol. Pg.		
Nik No. 19	"	"	"	500611	761	145			47347	" " " "
Nik No. 20	"	"	"	500612	761	146			47348	" " " "
Nik No. 21	"	"	"	500613	761	147			47349	" " " "
Nik No. 22	"	"	"	500614	761	148			47350	" " " "
Nik No. 23	"	"	"	500615	761	149			47351	" " " " & NW $\frac{1}{4}$
Nik No. 24	"	"	"	500616	761	150			47352	" " " NW $\frac{1}{4}$
Nik No. 25	"	"	"	500617	761	151			47353	" " " "
Nik No. 26	"	"	"	500618	761	152			47354	" " " "
Nik No. 27	"	"	"	500619	761	153			47355	" " " "
Nik No. 28	"	"	"	500620	761	154			47356	" " " "
Nik No. 29	"	"	"	500621	761	155			47357	" " " "
Nik No. 30	"	"	"	500622	761	156			47358	" " " "
Nik No. 31	"	"	"	500623	761	157			47359	" " " "
Nik No. 32	7-2-74	9-19-74	William G. Mounts	500624	761	158			47360	T6S R4E Sec. 24 NW $\frac{1}{4}$ & SW $\frac{1}{4}$
Nik No. 33	"	"	"	500625	761	159			47361	" " " SW $\frac{1}{4}$

ARIZONA STATE OFFICE
LAND MANAGEMENT

SEP 28 1981

7:45 A.M.
PHOENIX, ARIZONA

076-294

U/6-295

RECORDATION

AMENDED

CLAIM NAME	Date of Location	Date Recorded	Locator	Instrument No.	Vol.	Pg.	AMENDED			(AMC#) BLM NO.	LOCATION
							Instrument & Date	Vol.	Pg.		
Nik No. 34	"	"	"	500626	761	160				47362	" " " "
Nik No. 35	"	"	"	500627	761	162				47363	" " " "
Nik No. 36	"	"	"	500628	761	163				47364	" " " "

*** CERTIFICATE OF RECORDING ***

STATE OF ARIZONA, COUNTY OF PINAL (SS)
I HEREBY CERTIFY THAT THE WITHIN INSTRUMENT WAS FILED FOR RECORD IN
PINAL COUNTY, STATE OF ARIZONA. WITNESS MY HAND AND OFFICIAL SEAL.



NO: 684559 TIME: 0900 11AUG81 PAGES: 003 FEE \$003.00

WILLIAM S. TRUMAN
PINAL COUNTY RECORDER, BY *W. S. Truman* 076-293 DEPUTY

LABOR FROM: CASA GRANDE C TO: NIK LODE 19-

ARIZONA STATE OFFICE
BU. LAND MANAGEMENT
7:45 A.M.
SEP 28 1981
PHOENIX, ARIZONA

3300

Head file 47300
684560

116-296

47365-47374
47320-47328

updated
BFW

AFFIDAVIT OF LABOR PERFORMED AND IMPROVEMENTS MADE

STATE OF Nevada)

ss.

County of Carson)

C. A. Dowd being duly sworn, deposes

and says that he is a citizen of the United States and more than twenty-one years of age, and resides at Carson City in Carson

County, State of Nevada, and is personally acquainted with

the mining claim known as Nik Lode Claims 37-41, 50-54, and

Chavo Lode Claims 42-49, 55, in the N $\frac{1}{2}$ of Section 12, T6S, R4E, See Exhibit "A" attached
mining claim, situate in Sacaton

Mining District, County of Pinal, State of Arizona, the

location notice of which is recorded in the office of the County Recorder

of said County, in Book See Exhibit "A" / of Records of Mines, at page(s)

 ; that between the 1st day of September,

A.D. 19 80, and the 31st day of July A.D. 19 81,

at least \$1,900 (One Thousand Nine Hundred)

dollars worth of work and improvements were done and performed upon

said claim, not including the location work of said claim. Such work

and improvements were made by and at the expense of Casa Grande

Copper Company owner of said claim for the purpose of complying

with the laws of the United States pertaining to assessment of annual work,

and Drill X Inc. Chandler, Arizona

ARIZONA STATE OFFICE
BU. LAND MANAGEMENT

SEP 28 1981

7:45 A.M.
PHOENIX, ARIZONA

were the men employed by said owner and who labored upon said

claim, did said work and improvements, the same being as follows, to-wit:

core diamond drilling for the benefit of said claims.



C. A. Dowd

C. A. Dowd: Agent

Subscribed and sworn to before me this 4th day of August,

A. D. 19 81.

My Commission Expires: 7-29-85

Linda C. Blevins
Notary Public

RECORDATION

AMENDED

CLAIM NAME	Date of Location	Date Recorded	Locator	Instru- ment No.	Vol.	Pg.	AMENDED			(AMC#) BLM NO.	LOCATION
							Instru- ment & Date	Vol.	Pg.		
Nik No. 37	"	"	"	500629	761	164				47365	" " Sec. 12 NE $\frac{1}{4}$
Nik No. 38	"	"	"	500630	761	165				47366	" " " "
Nik No. 39	"	"	"	500631	761	166				47367	" " " "
Nik No. 40	"	"	"	500632	761	167				47368	" " " "
Nik No. 41	"	"	"	500633	761	168				47369	" " " " & NW $\frac{1}{4}$
Nik No. 50	"	"	"	500642	761	176	515588 5-27-75	785	413	47370	" " " " "
Nik No. 51	"	"	"	500643	761	177				47371	" " " "
Nik No. 52	"	"	"	500644	761	178				47372	" " " "
Nik No. 53	"	"	"	500645	761	179				47373	" " " "
Nik No. 54	"	"	"	500646	761	180				47374	" " " "

ARIZONA STATE OFFICE
 BU. LAND MANAGEMENT

SEP 28 1981

7:45 A.M.
 PHOENIX, ARIZONA

076-297

RECORDATION

AMENDED

CLAIM NAME	Date of Location	Date Recorded	Locator	Instrument			Instrument & Date			(AMC#) BLM NO.	LOCATION
				No.	Vol.	Pg.	Vol.	Pg.			
Claim No. 42	3-8-75	"	"	515590	785	415				47320	" " Sec. 12 NW $\frac{1}{4}$
Claim No. 43	"	"	"	515591	785	416				47321	" " " "
Claim No. 44	"	"	"	515592	785	417				47322	" " " "
Claim No. 45	"	"	"	515593	785	418				47323	" " " "
Claim No. 46	"	"	"	515594	785	419				47324	" " " "
Claim No. 47	"	"	"	515595	785	420				47325	" " " "
Claim No. 48	"	"	"	515596	785	421				47326	" " " "
Claim No. 49	"	"	"	515597	785	422				47327	" " " "
Claim No. 55	4-1-75	"	"	515589	785	414				47328	" " " " & NE $\frac{1}{4}$

*** CERTIFICATE OF RECORDING ***

STATE OF ARIZONA, COUNTY OF PINAL (SS)
 I HEREBY CERTIFY THAT THE WITHIN INSTRUMENT WAS FILED FOR RECORD IN
 PINAL COUNTY, STATE OF ARIZONA. WITNESS MY HAND AND OFFICIAL SEAL.



NO: 684560 TIME: 0900 11AUG81 PAGES: 003 FEE \$003.00
 WILLIAM S. TRUMAN
 PINAL COUNTY RECORDER, BY *M. A. Asta* DEPUTY

1076-296

ARIZONA STATE OFFICE
 BU. LAND MANAGEMENT
 SEP 28 1981
 7:45 A.M.
 PHOENIX, ARIZONA

LABOR FROM: CASA GRANDE C TO: LIK LODE 37-4

Coastal Mining Company

388 IRONWOOD DRIVE (2550 SO.)
SALT LAKE CITY, UTAH 84115

Updated

P.O. Box 15787

November 11, 1980

Telephone 801 486-8789

Mining Claim Recordation
Bureau of Land Management
Arizona State Office
2400 Valley Bank Center
Phoenix, Arizona 85073

ARIZONA STATE OFFICE
BU. LAND MANAGEMENT

NOV 14 1980

7:45 A.M.
PHOENIX, ARIZONA

Re: AMC #47300-#47374

Dear Sir:

Please record and file the enclosed copies of the properly recorded Affidavit of Labor and Notice of Intent to Hold for the Nik, Jennie and Chavo unpatented mining claims.

We assume, as in the past, you will drop us a card recognizing this recordation.

Thank you.

Yours very truly,

COASTAL MINING COMPANY

C. A. Dowd

C. A. DOWD
Land Manager

CAD:ceb
Encs.

1023-262
COASTAL MINING COMPANY

654862

388 IRONWOOD DRIVE (2550 SO.)

SALT LAKE CITY, UTAH 84115

47200

Telephone 801 486-8789

ARIZONA STATE OFFICE
BUREAU OF LAND MANAGEMENT

NOV 14 1980

7:45 A.M.
PHOENIX, ARIZONA

updated
jt

Box 15787

DATE August 12, 1980

TO: Pinal County Recorder
P.O. Box 848
Florence, Arizona 85232

NOTICE OF INTENT TO HOLD

STATE OF UTAH)
County of Salt Lake) ss.

TO WHOM IT MAY CONCERN:

C. A. Dowd, being duly sworn, says that Casa

Grande Copper Company is the Owner of:

Jenny Lode Claims 1-20
See Exhibit "A" attached.

The claims are located in Township 6S, Range 4E, Sections 3, County of Pinal, State of Arizona. The affidavits of labor for the '79-'80 assessment year are being recorded simultaneously.

The owner intends to hold said claims to be used for purposes of mining, milling or reducing ores at some later date from the Casa Grande Mining Property.

Please record this affidavit and return to:

C. A. Dowd, Coastal Mining Company

ack. 7/15/81
jt

*** CERTIFICATE OF RECORDING ***



STATE OF ARIZONA, COUNTY OF PINAL (SS)
I HEREBY CERTIFY THAT THE WITHIN INSTRUMENT WAS FILED FOR RECORD IN PINAL COUNTY, STATE OF ARIZONA. WITNESS MY HAND AND OFFICIAL SEAL.

NO: 654862 0900 20AUG80 FEE PAID \$003.00 DKT/PAGE 1023-262

WILLIAM S. TRUMAN
PINAL COUNTY RECORDER, BY: Barbara Gilman... DEPUTY

FROM: COASTAL MININ TO: JENNY LODE CL NOTICE 003 PAGES

1023-262
300
COASTAL MINING COMPANY

654862

388 IRONWOOD DRIVE (2550 SO.)

SALT LAKE CITY, UTAH 84115

Box 15787

DATE August 12, 1980

Telephone 801 486-8789

TO: Pinal County Recorder
P.O. Box 848
Florence, Arizona 85232

NOTICE OF INTENT TO HOLD

STATE OF UTAH)
County of Salt Lake) ss.

TO WHOM IT MAY CONCERN:

C. A. Dowd, being duly sworn, says that Casa

Grande Copper Company is the Owner of:

Jenny Lode Claims 1-20
See Exhibit "A" attached.

The claims are located in Township 6S, Range 4E, Sections 3


County of Pinal, State of Arizona. The affidavits of labor for the '79-'80 assessment year are being recorded simultaneously:

The owner intends to hold said claims to be used for purposes of mining, milling or reducing ores at some later date from the Casa Grande Mining Property.

Please record this affidavit and return to:

C. A. Dowd, Coastal Mining Company
P.O. Box 15787, Salt Lake City, Utah 84115

C. A. Dowd-Agent



SUBSCRIBED and sworn to before me this 18th day of August

19 80

My Commission Expires:

5-5-81

P. Wright
Notary Public
Residing at: Salt Lake City, Ut

A check in the amount of _____ is attached to cover the recording fee.

CASA GRANDE UNPATENTED MINING CLAIMS
Pinal County, Arizona

OWNER: Casa Grande Copper Company, P. O. Box 15787, Salt Lake City, Utah 84115

RECORDATION

AMENDED

CLAIM NAME	Date of Location	Date Recorded	Locator	Instrument			Instrument & Date			(AMC#) BLM NO.	LOCATION
				No.	Vol.	Pg.	Vol.	Pg.			
Jennie No. 1	3-13-75	5-27-75	William G. Mounts	515600	785	427				47300	T6S R4E Sec. 3 SE $\frac{1}{4}$ Sec. 10 NE $\frac{1}{4}$
Jennie No. 2	"	"	"	515601	785	428				47301	T6S R4E Sec. 3 SE $\frac{1}{4}$
Jennie No. 3	"	"	"	515602	785	429				47302	" " " "
Jennie No. 4	"	"	"	515603	785	430				47303	" " " "
Jennie No. 5	"	"	"	515604	785	431				47304	" " " " & NE $\frac{1}{4}$
Jennie No. 6	"	"	"	515605	785	432				47305	" " " SW $\frac{1}{4}$
Jennie No. 7	"	"	"	515606	785	433				47306	" " " SE $\frac{1}{4}$
Jennie No. 8	"	"	"	515607	785	434				47307	" " " SW $\frac{1}{4}$
Jennie No. 9	"	"	"	515608	785	435				47308	" " " SE $\frac{1}{4}$
Jennie No. 10	"	"	"	515609	785	436				47309	" " " SW $\frac{1}{4}$
Jennie No. 11	"	"	"	515610	785	437				47310	" " " SE $\frac{1}{4}$
Jennie No. 12	"	"	"	515611	785	438				47311	" " " SW $\frac{1}{4}$
Jennie No. 13	"	"	"	515612	785	439				47312	" " " SE $\frac{1}{4}$
Jennie No. 14	"	"	"	515613	785	440				47313	" " " SW $\frac{1}{4}$ & NW $\frac{1}{4}$
Jennie No. 15	"	"	"	515614	785	441				47314	" " " SE $\frac{1}{4}$ & NE $\frac{1}{4}$

1023-263

RECORDATION

AMENDED

CLAIM NAME	Date of Location	Date Recorded	Locator	Instrument No.	Vol.	Pg.	AMENDED			(AMC#) BLM NO.	LOCATION
							Instrument & Date	Vol.	Pg.		
Jennie No. 16	3-13-75	5-27-75	William G. Mounts	515615	785	442				47315	T6S R4E Sec. 3 SW $\frac{1}{4}$
Jennie No. 17	"	"	"	515616	785	443				47316	" " " "
Jennie No. 18	"	"	"	515617	785	444				47317	" " " "
Jennie No. 19	"	"	"	515618	785	445				47318	" " " "
Jennie No. 20	"	"	"	515619	785	446				47319	" " " " & NW $\frac{1}{4}$

1023-264

C OASTAL MINING COM

388 IRONWOOD DRIVE (2550 SO.)

SALT LAKE CITY, UTAH 84115

P.O. Box 15787

DATE August 12, 1980

Telephone 801 486-8789

TO: Pinal County Recorder
P.O. Box 848
Florence, Arizona 85232

1023-271

NOTICE OF INTENT TO HOLD

STATE OF UTAH)
County of Salt Lake) ss.

TO WHOM IT MAY CONCERN:

C. A. Dowd, being duly sworn, says that Casa
Grande Copper Company is the Owner of:

Nik Lode Claims 37-41, 50-54 and
Chavo Lode Claims 42-49, and 55 - See Exhibit "A" attached

The claims are located in Township 6S, Range 4E, Sections
12

County of Pinal, State of Arizona. The affidavits of
labor for the '79-'80 assessment year are being recorded simultaneously:

The owner intends to hold said claims to be used for purposes of mining, milling or
reducing ores at some later date from the Casa Grande Mining Property.

Please record this affidavit and return to:

C. A. Dowd, Coastal Mining Company
P.O. Box 15787, Salt Lake City, Utah 84115

C. A. Dowd
C. A. Dowd-Agent



SUBSCRIBED and sworn to before me this 18th day of August
19 80.

My Commission Expires:

5-5-81

P. Wright
Notary Public
Residing at: Salt Lake City, Ut.

A check in the amount of _____ is attached to cover the recording fee.

3 300
COASTAL MINING COMP., INC.

388 IRONWOOD DRIVE (2550 SO.)

SALT LAKE CITY, UTAH 84115

654865
47320-28
47365-74

P.O. Box 15787

DATE August 12, 1980

Telephone 801 486-8789

TO: Pinal County Recorder
P.O. Box 848
Florence, Arizona 85232

1023-271

ARIZONA STATE OFFICE
BUREAU OF LAND MANAGEMENT

NOV 14 1980

STATE OF UTAH)
County of Salt Lake) ss.

7:45 A.M.
PHOENIX, ARIZONA

NOTICE OF INTENT TO HOLD

TO WHOM IT MAY CONCERN:

C. A. Dowd, being duly sworn, says that Casa Grande Copper Company is the Owner of:

Nik Lode Claims 37-41, 50-54 and
Chavo Lode Claims 42-49, and 55 - See Exhibit "A" attached

The claims are located in Township 6S, Range 4E, Sections 12, County of Pinal, State of Arizona. The affidavits of labor for the '79-'80 assessment year are being recorded simultaneously:

The owner intends to hold said claims to be used for purposes of mining, milling or reducing ores at some later date from the Casa Grande Mining Property.

Please record this affidavit and return to:

*** CERTIFICATE OF RECORDING ***

STATE OF ARIZONA, COUNTY OF PINAL (SS)
I HEREBY CERTIFY THAT THE WITHIN INSTRUMENT WAS FILED FOR RECORD IN PINAL COUNTY, STATE OF ARIZONA. WITNESS MY HAND AND OFFICIAL SEAL.



NO: 654865 0900 20AUG80 FEE PAID \$003.00 DKT/PAGE

1023-271

WILLIAM S. TRUMAN
PINAL COUNTY RECORDER, BY... *W. S. Truman* ...DEPUTY

FROM: COASTAL MININ TO: NIK LODE CLAI NOTICE 003 PAGES

ack 7/15/81

1023-273

RECORDATION

AMENDED

CLAIM NAME	Date of Location	Date Recorded	Locator	Instru- ment No.	Vol.	Pg.	AMENDED			(AMC#) BLM NO.	LOCATION
							Instru- ment & Date	Vol.	Pg.		
Chavo No. 42	3-8-75	"	"	515590	785	415				47320	" " Sec. 12 NW $\frac{1}{4}$
Chavo No. 43	"	"	"	515591	785	416				47321	" " " "
Chavo No. 44	"	"	"	515592	785	417				47322	" " " "
Chavo No. 45	"	"	"	515593	785	418				47323	" " " "
Chavo No. 46	"	"	"	515594	785	419				47324	" " " "
Chavo No. 47	"	"	"	515595	785	420				47325	" " " "
Chavo No. 48	"	"	"	515596	785	421				47326	" " " "
Chavo No. 49	"	"	"	515597	785	422				47327	" " " "
Chavo No. 55	4-1-75	"	"	515589	785	414				47328	" " " " & NE $\frac{1}{4}$

CASA GRANDE UNPATENTED MINING CLAIMS
Pinal County, Arizona

OWNER: Casa Grande Copper Company, P.O. Box 15787, Salt Lake City, Utah 84115

1023-272

RECORDATION

AMENDED

CLAIM NAME	Date of Location	Date Recorded	Locator	Instru- ment No.	Vol.	Pg.	AMENDED			(AMC#) BLM NO.	LOCATION
							Instru- ment & Date	Vol.	Pg.		
Nik No. 37	"	"	"	500629	761	164				47365	" " Sec. 12 NE $\frac{1}{4}$
Nik No. 38	"	"	"	500630	761	165				47366	" " " "
Nik No. 39	"	"	"	500631	761	166				47367	" " " "
Nik No. 40	"	"	"	500632	761	167				47368	" " " "
Nik No. 41	"	"	"	500633	761	168				47369	" " " " & NW $\frac{1}{4}$
Nik No. 50	"	"	"	500642	761	176	515588 5-27-75	785	413	47370	" " " " "
Nik No. 51	"	"	"	500643	761	177				47371	" " " "
Nik No. 52	"	"	"	500644	761	178				47372	" " " "
Nik No. 53	"	"	"	500645	761	179				47373	" " " "
Nik No. 54	"	"	"	500646	761	180				47374	" " " "

RECORDATION

AMENDED

CLAIM NAME	Date of Location	Date Recorded	Locator	RECORDATION			AMENDED			(AMC#) BLM NO.	LOCATION
				Instrument No.	Vol.	Pg.	Instrument & Date	Vol.	Pg.		
Nik No. 34	"	"	"	500626	761	160				47362	" " " "
Nik No. 35	"	"	"	500627	761	162				47363	" " " "
Nik No. 36	"	"	"	500628	761	163				47364	" " " "

1023-270

COASTAL MINING COMPANY

654863

388 IRONWOOD DRIVE (2550 SO.)

SALT LAKE CITY, UTAH 84115

47329

P.O. Box 15787

DATE August 12, 1980

Telephone 801 486-8789

TO: Pinal County Recorder
P.O. Box 848
Florence, Arizona 85232

1023-265

ARIZONA STATE OFFICE
BUREAU OF LAND MANAGEMENT

NOTICE OF INTENT TO HOLD

STATE OF UTAH)
County of Salt Lake) ss.

NOV 14 1980

7:45 A.M.
PHOENIX, ARIZONA

TO WHOM IT MAY CONCERN:

C. A. Dowd, being duly sworn, says that Casa

Grande Copper Company is the Owner of:

Nik Lode Claims 1-18
See Exhibit "A" attached

The claims are located in Township 6S, Range 4E, Sections 23

County of Pinal, State of Arizona. The affidavits of labor for the 79-80 assessment year are being recorded simultaneously:


The owner intends to hold said claims to be used for purposes of mining, milling or reducing ores at some later date from the Casa Grande Mining Property.

Please record this affidavit and return to:

C. A. Dowd, Coastal Mining Company
P.O. Box 15787, Salt Lake City, Utah 84115

*** CERTIFICATE OF RECORDING ***

STATE OF ARIZONA, COUNTY OF PINAL (SS)
I HEREBY CERTIFY THAT THE WITHIN INSTRUMENT WAS FILED FOR RECORD IN PINAL COUNTY, STATE OF ARIZONA. WITNESS MY HAND AND OFFICIAL SEAL.



NO: 654863 0900 20AUG80 FEE PAID \$003.00 DKT/PAGE 1023-265

WILLIAM S. TRUMAN
PINAL COUNTY RECORDER, BY..... *W. S. Truman* DEPUTY

FROM: COASTAL MININ TO: NIK LODE CLAI NOTICE 003 PAGES

ack 7/15/81

COASTAL MINING COMPANY

654863

388 IRONWOOD DRIVE (2550 SO.)

SALT LAKE CITY, UTAH 84115

P.O. Box 15787

DATE August 12, 1980

Telephone 801 486-8789

TO: Pinal County Recorder
P.O. Box 848
Florence, Arizona 85232

1023-265

NOTICE OF INTENT TO HOLD

STATE OF UTAH)
County of Salt Lake) ss.

TO WHOM IT MAY CONCERN:

C. A. Dowd, being duly sworn, says that Casa

Grande Copper Company is the Owner of:

Nik Lode Claims 1-18
See Exhibit "A" attached

The claims are located in Township 6S, Range 4E, Sections 23


County of Pinal, State of Arizona. The affidavits of labor for the 79-80 assessment year are being recorded simultaneously:

The owner intends to hold said claims to be used for purposes of mining, milling or reducing ores at some later date from the Casa Grande Mining Property.

Please record this affidavit and return to:

C. A. Dowd, Coastal Mining Company
P.O. Box 15787, Salt Lake City, Utah 84115

C. A. Dowd
C. A. Dowd - Agent



SUBSCRIBED and sworn to before me this 18th day of August, 1980.

My Commission Expires:

5-5-81

Notary Public
Residing at: Salt Lake City, Ut.

A check in the amount of is attached to cover the recording fee.

1023-266

Exhibit "A"
Page 1 of 2 Pages

CASA GRANDE UNPATENTED MINING CLAIMS

Pinal County, Arizona

Owner: Casa Grande Copper Company, P.O. Box 15787, Salt Lake City, Utah 84115

RECORDATION

AMENDED

CLAIM NAME	Date of Location	Date Recorded	Locator				AMENDED			(AMC#) BLM NO.	LOCATION
				Instrument No.	Vol.	Pg.	Instrument & Date	Vol.	Pg.		
Nik No. 1	7-2-74	9-19-74	"	500593	761	127				47329	" " Sec. 23 SW $\frac{1}{4}$
Nik No. 2	7-2-74	9-19-74	William G. Mounts	500594	761	128				47330	T6S R4E Sec. 23 SW $\frac{1}{4}$
No. 3	"	"	"	500595	761	129				47331	" " " "
Nik No. 4	"	"	"	500596	761	130				47332	" " " "
Nik No. 5	"	"	"	500597	761	131				47333	" " " " & NW $\frac{1}{4}$
Nik No. 6	"	"	"	500598	761	132				47334	" " " NW $\frac{1}{4}$
Nik No. 7	"	"	"	500599	761	133				47335	" " " "
Nik No. 8	"	"	"	500600	761	134				47336	" " " "
Nik No. 9	"	"	"	500601	761	135				47337	" " " "
No. 10	"	"	"	500602	761	136				47338	" " " "
Nik No. 11	"	"	"	500603	761	137				47339	" " " "
Nik No. 12	"	"	"	500604	761	138				47340	" " " "
Nik No. 13	"	"	"	500605	761	139				47341	" " " "
Nik No. 14	"	"	"	500606	761	140				47342	" " " " & SW $\frac{1}{4}$
Nik No. 15	"	"	"	500607	761	141				47343	" " " SW $\frac{1}{4}$
Nik No. 16	"	"	"	500608	761	142				47344	" " " "

CASA GRANDE UNPATENTED MINING CLAIMS

Pinal County, Arizona

Owner: Casa Grande Copper Company, P.O. Box 15787, Salt Lake City, Utah 84115

RECORDATION

AMENDED

CLAIM NAME	Date of Location	Date Recorded	Locator	Instrument No.	Vol.	Pg.	AMENDED			(AMC#) BLM NO.	LOCATION
							Instrument & Date	Vol.	Pg.		
Nik No. 17	7-2-74	9-19-74	William G. Mounts	500609	761	143				47345	T6S R4E Sec. 23 SW $\frac{1}{4}$
No. 18	7-2-74	"	"	500610	761	144				47346	" " " "

1023-267

300

COASTAL MINING COMPANY

654864

388 IRONWOOD DRIVE (2550 SO.)

SALT LAKE CITY, UTAH 84115

4784

Telephone 801 486-8789

P.O. Box 15787

DATE August 12, 1980

TO: Pinal County Recorder
P.O. Box 848
Florence, Arizona 85232

1023-268

ARIZONA STATE OFFICE
BUREAU OF LAND MANAGEMENT

NOV 14 1980

7:45 A.M.
PHOENIX, ARIZONA

NOTICE OF INTENT TO HOLD

STATE OF UTAH)
County of Salt Lake) ss.

TO WHOM IT MAY CONCERN:

C. A. Dowd, being duly sworn, says that Casa

Grande Copper Company is the Owner of:

Nik Lode Claims 19-36
See exhibit "A" attached

The claims are located in Township 6S, Range 4E, Sections 24

County of Pinal, State of Arizona. The affidavits of labor for the 79-80 assessment year are being recorded simultaneously:

The owner intends to hold said claims to be used for purposes of mining, milling or reducing ores at some later date from the Casa Grande Mining Property.

Please record this affidavit and return to:

C. A. Dowd, Coastal Mining Company

call 7/15/81 JT

*** CERTIFICATE OF RECORDING ***



STATE OF ARIZONA, COUNTY OF PINAL (SS)
I HEREBY CERTIFY THAT THE WITHIN INSTRUMENT WAS FILED FOR RECORD IN PINAL COUNTY, STATE OF ARIZONA. WITNESS MY HAND AND OFFICIAL SEAL.

NO: 654864 0900 20AUG80 FEE PAID \$003.00 DKT/PAGE 1023-268

WILLIAM S. TRUMAN
PINAL COUNTY RECORDER, BY W. S. Truman DEPUTY

FROM: COASTAL MININ TO: NIK LODE CLAI NOTICE 003 PAGES

COASTAL MINING COMPANY

654864

388 IRONWOOD DRIVE (2550 SO.)

SALT LAKE CITY, UTAH 84115

P.O. Box 15787

DATE August 12, 1980

Telephone 801 486-8789

TO: Pinal County Recorder
P.O. Box 848
Florence, Arizona 85232

1023-268

NOTICE OF INTENT TO HOLD

STATE OF UTAH)
County of Salt Lake) ss.

TO WHOM IT MAY CONCERN:

C. A. Dowd, being duly sworn, says that Casa
Grande Copper Company is the Owner of:

Nik Lode Claims 19-36
See exhibit "A" attached


The claims are located in Township 6S, Range 4E, Sections
24
County of Pinal, State of Arizona. The affidavits of
labor for the 79-'80 assessment year are being recorded simultaneously:

The owner intends to hold said claims to be used for purposes of mining, milling or
reducing ores at some later date from the Casa Grande Mining Property.

Please record this affidavit and return to:

C. A. Dowd, Coastal Mining Company
P.O. Box 15787, Salt Lake City, Utah 84115

C. A. Dowd
C. A. Dowd-Agent



SUBSCRIBED and sworn to before me this 18th day of August
19 80.

My Commission Expires:
5-5-81

Peter P. Wright
Notary Public
Residing at: Salt Lake City, Ut.

A check in the amount of _____ is attached to cover the recording fee.

1023-269

CASA GRANDE UNPATENTED MINING CLAIMS
Pinal County, Arizona
OWNER: Casa Grande Copper Company, P.O. Box 15787, Salt Lake City, Utah 84115

RECORDATION

AMENDED

CLAIM NAME	Date of Location	Date Recorded	Locator	INSTRUMENT			AMENDED			(AMC#) BLM NO.	LOCATION
				Instru- ment No.	Vol.	Pg.	Instru- ment & Date	Vol.	Pg.		
No. 19	"	"	"	500611	761	145				47347	" " " "
Nik No. 20	"	"	"	500612	761	146				47348	" " " "
Nik No. 21	"	"	"	500613	761	147				47349	" " " "
Nik No. 22	"	"	"	500614	761	148				47350	" " " "
Nik No. 23	"	"	"	500615	761	149				47351	" " " " & NW $\frac{1}{4}$
Nik No. 24	"	"	"	500616	761	150				47352	" " " NW $\frac{1}{4}$
Nik No. 25	"	"	"	500617	761	151				47353	" " " "
Nik No. 26	"	"	"	500618	761	152				47354	" " " "
Nik No. 27	"	"	"	500619	761	153				47355	" " " "
Nik No. 28	"	"	"	500620	761	154				47356	" " " "
Nik No. 29	"	"	"	500621	761	155				47357	" " " "
Nik No. 30	"	"	"	500622	761	156				47358	" " " "
Nik No. 31	"	"	"	500623	761	157				47359	" " " "
Nik No. 32	7-2-74	9-19-74	William G. Mounts	500624	761	158				47360	T6S R4E Sec. 24 NW $\frac{1}{4}$ & SW $\frac{1}{4}$
Nik No. 33	"	"	"	500625	761	159				47361	" " " SW $\frac{1}{4}$

300

1023-256

654860

47300 updated JT

AFFIDAVIT OF LABOR PERFORMED AND IMPROVEMENTS MADE

ARIZONA STATE OFFICE
BUREAU OF LAND MANAGEMENT

NOV 14 1980

STATE OF UTAH)
County of Salt Lake) ss.

7:45 A.M.
PHOENIX, ARIZONA

C. A. Dowd being duly sworn, deposes
and says that he is a citizen of the United States and more than twenty-
one years of age, and resides at Salt Lake City in Salt Lake
County, State of Utah, and is personally acquainted with
the mining claim known as Jenny Lode Claims 1 - 20

Section 3, T6S, R4E (S $\frac{1}{2}$ 3) - See Exhibit "A" Attached
mining claim, situate in Sacaton

Mining District, County of Pinal, State of Arizona, the
location notice of which is recorded in the office of the County Recorder
of said County, in Book 785 of Records of Mines, at page(s) 427-446

; that between the 1st day of September,
A. D. 19 79, and the 31st day of July A. D. 19 80,
at least \$2,000 (Two Thousand)

dollars worth of work and improvements were done and performed upon
said claim, not including the location work of said claim. Such work
and improvements were made by and at the expense of Casa Grande
Copper Company owner of said claim for the purpose of complying
with the laws of the United States pertaining to assessment of annual work,
and Joy Manufacturing Company, Pittsburgh, Pa.

gdk 7/15/81 JT

*** CERTIFICATE OF RECORDING ***

STATE OF ARIZONA, COUNTY OF PINAL (SS)
I HEREBY CERTIFY THAT THE WITHIN INSTRUMENT WAS FILED FOR RECORD IN
PINAL COUNTY, STATE OF ARIZONA. WITNESS MY HAND AND OFFICIAL SEAL.



NO: 654860 0900 20AUG80 FEE PAID \$003.00 DKT/PAGE 1023-256

WILLIAM S. TRUMAN
PINAL COUNTY RECORDER, BY Barbara Schwan DEPUTY

FROM: COASTAL MININ TO: JENNY LODE CL LABOR 003 PAGES

1023-253

654859

47330

AFFIDAVIT OF LABOR PERFORMED AND IMPROVEMENTS MADE

ARIZONA STATE OFFICE
E.U. & N. MANAGEMENT

NOV 14 1980

7:45 A.M.
PHOENIX, ARIZONA

STATE OF UTAH)

ss.

County of Salt Lake)

C. A. Dowd being duly sworn, deposes

and says that he is a citizen of the United States and more than twenty-

one years of age, and resides at Salt Lake City in Salt Lake

County, State of Utah, and is personally acquainted with

the mining claim known as Nik Lode Claims 1 - 18

W¹/₂ Section 23, T 6S, R4E (W¹/₂ 23) See Exhibit "A" attached

mining claim, situate in Sacaton

Mining District, County of Pinal, State of Arizona, the

location notice of which is recorded in the office of the County Recorder

of said County, in Book 761 of Records of Mines, at page(s) 127-144

; that between the 1st day of September,

A. D. 19 79, and the 31st day of July A. D. 19 80,

at least \$1,800 (One Thousand Eight Hundred)

dollars worth of work and improvements were done and performed upon

said claim, not including the location work of said claim. Such work

and improvements were made by and at the expense of Casa Grande

Copper Company owner of said claim for the purpose of complying

with the laws of the United States pertaining to assessment of annual work,

and Joy Manufacturing Co., Pittsburgh, Pa.

*ack
11/5/81
JK*

*** CERTIFICATE OF RECORDING ***

STATE OF ARIZONA, COUNTY OF PINAL (SS)
I HEREBY CERTIFY THAT THE WITHIN INSTRUMENT WAS FILED FOR RECORD IN
PINAL COUNTY, STATE OF ARIZONA. WITNESS MY HAND AND OFFICIAL SEAL.



NO: 654859 0900 20AUG80 FEE PAID \$003.00 DKT/PAGE

1023-253

WILLIAM S. TRUMAN
PINAL COUNTY RECORDER, BY: Barbara Schaefer DEPUTY

FROM: COASTAL MININ TO: NIK LODE CLAI LABOR 003 PAGES

AFFIDAVIT OF LABOR PERFORMED AND IMPROVEMENTS MADE

STATE OF UTAH)

ss.

County of Salt Lake)

C. A. Dowd being duly sworn, deposes and says that he is a citizen of the United States and more than twenty-

one years of age, and resides at Salt Lake City in Salt Lake

County, State of Utah, and is personally acquainted with

the mining claim known as Nik Lode Claims 1 - 18

W 1/2 Section 23, T 6S, R4E (W 1/2 23) See Exhibit "A" attached

mining claim, situate in Sacaton

Mining District, County of Pinal, State of Arizona, the

location notice of which is recorded in the office of the County Recorder

of said County, in Book 761 of Records of Mines, at page(s) 127-144

; that between the 1st day of September

A. D. 19 79, and the 31st day of July A. D. 19 80,

at least \$1,800 (One Thousand Eight Hundred)

dollars worth of work and improvements were done and performed upon

said claim, not including the location work of said claim. Such work

and improvements were made by and at the expense of Casa Grande


Copper Company owner of said claim for the purpose of complying

with the laws of the United States pertaining to assessment of annual work,

and Joy Manufacturing Co., Pittsburgh, Pa.

were the men employed by said owner and who labored upon said claim, did said work and improvements, the same being as follows, to-wit:

Core diamond drilling for the benefit of said claims.



Subscribed and sworn to before me this 18th day of August.

A. D. 19 80.

My Commission Expires:

Notary Public signature and title

CASA GRANDE UNPATENTED MINING CLAIMS
Pinal County, Arizona

Exhibit "A"

Owner: Casa Grande Copper Company, P.O. Box 15787, Salt Lake City, Utah 84115

RECORDATION

AMENDED

1023-254

CLAIM NAME	Date of Location	Date Recorded	Locator	Instrument No.	Vol.	Pg.	AMENDED			(AMC#) BLM NO.	LOCATION
							Instrument & Date	Vol.	Pg.		
Nik No. 1	7-2-74	9-19-74	"	500593	761	127				47329	" " Sec. 23 SW $\frac{1}{4}$
Nik No. 2	7-2-74	9-19-74	William G. Mounts	500594	761	128				47330	T6S R4E Sec. 23 SW $\frac{1}{4}$
Nik No. 3	"	"	"	500595	761	129				47331	" " " "
Nik No. 4	"	"	"	500596	761	130				47332	" " " "
Nik No. 5	"	"	"	500597	761	131				47333	" " " " & NW $\frac{1}{4}$
Nik No. 6	"	"	"	500598	761	132				47334	" " " NW $\frac{1}{4}$
Nik No. 7	"	"	"	500599	761	133				47335	" " " "
Nik No. 8	"	"	"	500600	761	134				47336	" " " "
Nik No. 9	"	"	"	500601	761	135				47337	" " " "
Nik No. 10	"	"	"	500602	761	136				47338	" " " "
Nik No. 11	"	"	"	500603	761	137				47339	" " " "
Nik No. 12	"	"	"	500604	761	138				47340	" " " "
Nik No. 13	"	"	"	500605	761	139				47341	" " " "
Nik No. 14	"	"	"	500606	761	140				47342	" " " " & SW $\frac{1}{4}$
Nik No. 15	"	"	"	500607	761	141				47343	" " " SW $\frac{1}{4}$
Nik No. 16	"	"	"	500608	761	142				47344	" " " "

RECORDATION

AMENDED

CLAIM NAME	Date of Location	Date Recorded	Locator	Instrument No.	Vol.	Pg.	AMENDED			(AMC#) BLM NO.	LOCATION
							Instrument & Date	Vol.	Pg.		
Nik No. 17	7-2-74	9-19-74	William G. Mounts	500609	761	143				47345	T6S R4E Sec. 23 SW $\frac{1}{4}$
N No. 18	7-2-74	"	"	500610	761	144				47346	" " " "

1023-255

3 300

1023-2000

654861

AFFIDAVIT OF LABOR PERFORMED AND IMPROVEMENTS MADE

STATE OF UTAH)
County of Salt Lake)

C. A. Dowd being duly sworn, deposes

and says that he is a citizen of the United States and more than twenty-one years of age, and resides at Salt Lake City in Salt Lake County, State of Utah, and is personally acquainted with the mining claim known as Nik Lode Claims 19-36

(W 1/2 24), T6S, R4E - See Exhibit "A" attached

mining claim, situate in Sacaton

Mining District, County of Pinal, State of Arizona, the location notice of which is recorded in the office of the County Recorder of said County, in Book 761 of Records of Mines, at page(s) 145-162

; that between the 1st day of September, A. D. 19 79, and the 31st day of July, A. D. 19 80, at least \$1,800 (One Thousand Eight Hundred)

dollars worth of work and improvements were done and performed upon said claim, not including the location work of said claim. Such work and improvements were made by and at the expense of Casa Grande Copper Company owner of said claim for the purpose of complying with the laws of the United States pertaining to assessment of annual work, and Joy Manufacturing Co., Pittsburgh, Pa.

were the men employed by said owner and who labored upon said claim, did said work and improvements, the same being as follows, to-wit: Core drilling for the benefit of said claims.

C. A. Dowd
C. A. Dowd, Agent
Notary Public seal

Subscribed and sworn to before me this 18th day of August

A. D. 19 80

My Commission Expires: 5-5-81

Notary Public signature

(2) 300

1023-259

654861

47347

AFFIDAVIT OF LABOR PERFORMED AND IMPROVEMENTS MADE

ARIZONA STATE OFFICE
BUREAU OF LAND MANAGEMENT

NOV 14 1980

7:45 A.M.
PHOENIX, ARIZONA

STATE OF UTAH)

ss.

County of Salt Lake)

C. A. Dowd being duly sworn, deposes

and says that he is a citizen of the United States and more than twenty-one years of age, and resides at Salt Lake City in Salt Lake

County, State of Utah, and is personally acquainted with

the mining claim known as Nik Lode Claims 19-36

(W¹/₂24), T6S, R4E - See Exhibit "A" attached

mining claim, situate in Sacaton

Mining District, County of Pinal, State of Arizona, the

location notice of which is recorded in the office of the County Recorder

of said County, in Book 761 of Records of Mines, at page(s) 145-162

; that between the 1st day of September

A. D. 19 79, and the 31st day of July A. D. 19 80,

at least \$1,800 (One Thousand Eight Hundred)

dollars worth of work and improvements were done and performed upon

said claim, not including the location work of said claim. Such work

and improvements were made by and at the expense of Casa Grande

Copper Company owner of said claim for the purpose of complying

with the laws of the United States pertaining to assessment of annual work,

and Joy Manufacturing Co., Pittsburgh, Pa.

*** CERTIFICATE OF RECORDING ***

STATE OF ARIZONA, COUNTY OF PINAL (SS)
I HEREBY CERTIFY THAT THE WITHIN INSTRUMENT WAS FILED FOR RECORD IN
PINAL COUNTY, STATE OF ARIZONA. WITNESS MY HAND AND OFFICIAL SEAL.



NO: 654861 0900 20AUG80 FEE PAID \$003.00 DKT/PAGE 1023-259

WILLIAM S. TRUMAN
PINAL COUNTY RECORDER, BY Barbara Libeau DEPUTY

FROM: COASTAL MININ TO: NIK LODE CLAI LABOR 003 PAGES

ack
11/15/80
[Signature]

CASA GRANDE UNPATENTED MINING CLAIMS
 Pinal County, Arizona

Owner: Casa Grande Copper Company, P.O. Box 15787, Salt Lake City, Utah 84115

RECORDATION

AMENDED

1023-260

CLAIM NAME	Date of Location	Date Recorded	Locator	Instrument No.	Vol.	Pg.	AMENDED		(AMC#) BLM NO.	LOCATION
							Instrument & Date	Vol. Pg.		
Nik No. 19	"	"	"	500611	761	145			47347	" " " "
Nik No. 20	"	"	"	500612	761	146			47348	" " " "
Nik No. 21	"	"	"	500613	761	147			47349	" " " "
Nik No. 22	"	"	"	500614	761	148			47350	" " " "
Nik No. 23	"	"	"	500615	761	149			47351	" " " " & NW $\frac{1}{4}$
Nik No. 24	"	"	"	500616	761	150			47352	" " " NW $\frac{1}{4}$
Nik No. 25	"	"	"	500617	761	151			47353	" " " "
Nik No. 26	"	"	"	500618	761	152			47354	" " " "
Nik No. 27	"	"	"	500619	761	153			47355	" " " "
Nik No. 28	"	"	"	500620	761	154			47356	" " " "
Nik No. 29	"	"	"	500621	761	155			47357	" " " "
Nik No. 30	"	"	"	500622	761	156			47358	" " " "
Nik No. 31	"	"	"	500623	761	157			47359	" " " "
Nik No. 32	7-2-74	9-19-74	William G. Mounts	500624	761	158			47360	T6S R4E Sec. 24 NW $\frac{1}{4}$ & SW $\frac{1}{4}$
Nik No. 33	"	"	"	500625	761	159			47361	" " " SW $\frac{1}{4}$

RECORDATION

CLAIM NAME	Date of Location	Date Recorded	Locator	AMENDED							LOCATION
				Instrument No.	Vol.	Pg.	Instrument & Date	Vol.	Pg.	(AMC#) BLM NO.	
Nik No. 34	"	"	"	500626	761	160				47362	" " " "
Nik No. 35	"	"	"	500627	761	162				47363	" " " "
Nik No. 36	"	"	"	500628	761	163				47364	" " " "

1023-261

3 300

1023-250

47368
654858

AFFIDAVIT OF LABOR PERFORMED AND IMPROVEMENTS MADE

ARIZONA STATE OFFICE
BU. LAND MANAGEMENT

NOV 14 1980

7:45 A.M.
PHOENIX, ARIZONA

STATE OF UTAH)

ss.

County of Salt Lake)

C. A. Dowd being duly sworn, deposes

and says that he is a citizen of the United States and more than twenty-one years of age, and resides at Salt Lake City in Salt Lake

County, State of Utah, and is personally acquainted with

the mining claim known as Nik Lode Claims 37-41, 50-54, and Chavo

Lode Claims 42-49, 55, Section 12, T6S, R4E (N $\frac{1}{2}$ 12) See Exhibit "A" attached

mining claim, situate in Sacaton

Mining District, County of Pinal, State of Arizona, the

location notice of which is recorded in the office of the County Recorder

of said County, in Book / See Exhibit "A" of Records of Mines, at page(s) _____

_____ ; that between the 1st day of September,

A. D. 19 79, and the 31st day of July A. D. 19 80,

at least \$1,900 (One Thousand Nine Hundred)

dollars worth of work and improvements were done and performed upon

said claim, not including the location work of said claim. Such work

and improvements were made by and at the expense of Casa Grande

Copper Company owner _____ of said claim for the purpose of complying

with the laws of the United States pertaining to assessment of annual work,

and Drill X Inc. Chandler, Arizona

ack.
7/15/81 JK

*** CERTIFICATE OF RECORDING ***



STATE OF ARIZONA, COUNTY OF PINAL (SS)
I HEREBY CERTIFY THAT THE WITHIN INSTRUMENT WAS FILED FOR RECORD IN
PINAL COUNTY, STATE OF ARIZONA. WITNESS MY HAND AND OFFICIAL SEAL.

NO: 654858 0900 20AUG80 FEE PAID \$003.00 DKT/PAGE

1023-250

WILLIAM S. TRUMAN
PINAL COUNTY RECORDER, BY Barbara Sheau DEPUTY

FROM: COASTAL MININ TO: NIK LODE CLAI LABOR 003 PAGES

AFFIDAVIT OF LABOR PERFORMED AND IMPROVEMENTS MADE

STATE OF UTAH)

ss.

County of Salt Lake)

C. A. Dowd being duly sworn, deposes

and says that he is a citizen of the United States and more than twenty-

one years of age, and resides at Salt Lake City in Salt Lake

County, State of Utah, and is personally acquainted with

the mining claim known as Nik Lode Claims 37-41, 50-54, and Chavo

Lode Claims 42-49, 55, Section 12, T6S, R4E (N½12) See Exhibit "A" attached

mining claim, situate in Sacaton

Mining District, County of Pinal, State of Arizona, the

location notice of which is recorded in the office of the County Recorder

of said County, in Book / See Exhibit "A" of Records of Mines, at page(s) _____

_____ ; that between the 1st day of September,

A. D. 19 79, and the 31st day of July A. D. 19 80,

at least \$1,900 (One Thousand Nine Hundred)

dollars worth of work and improvements were done and performed upon

said claim, not including the location work of said claim. Such work

and improvements were made by and at the expense of Casa Grande

Copper Company owner of said claim for the purpose of complying

with the laws of the United States pertaining to assessment of annual work,

and Drill X Inc. Chandler, Arizona

were the men employed by said owner and who labored upon said

claim, did said work and improvements, the same being as follows, to-wit:

core diamond drilling for the benefit of said claims.

C. A. Dowd
C. A. Dowd: Agent
P. WRIGHT
NOTARY PUBLIC
STATE OF UTAH

Subscribed and sworn to before me this 18th day of August

A. D. 19 80

My Commission Expires:

5-5-81

Robert P. Wright
Notary Public

1023-251

RECORDATION

AMENDED

CLAIM NAME	Date of Location	Date Recorded	Locator	Instrument No.	Vol.	Pg.	AMENDED			(AMC#) BLM NO.	LOCATION		
							Instrument & Date	Vol.	Pg.				
Nik No. 37	"	"	"	500629	761	164				47365	"	"	Sec. 12 NE $\frac{1}{4}$
Nik No. 38	"	"	"	500630	761	165				47366	"	"	" "
Nik No. 39	"	"	"	500631	761	166				47367	"	"	" "
Nik No. 40	"	"	"	500632	761	167				47368	"	"	" "
Nik No. 41	"	"	"	500633	761	168				47369	"	"	" " & NW $\frac{1}{4}$
Nik No. 50	"	"	"	500642	761	176	515588 5-27-75	785	413	47370	"	"	" " "
Nik No. 51	"	"	"	500643	761	177				47371	"	"	" "
Nik No. 52	"	"	"	500644	761	178				47372	"	"	" "
Nik No. 53	"	"	"	500645	761	179				47373	"	"	" "
Nik No. 54	"	"	"	500646	761	180				47374	"	"	" "

1023-252

RECORDATION

AMENDED

CLAIM NAME	Date of Location	Date Recorded	Locator	Instrument			AMENDED Instrument & Date			(AMC#) BLM NO.	LOCATION
				No.	Vol.	Pg.	Vol.	Pg.			
Chavo No. 42	3-8-75	"	"	515590	785	415				47320	" " Sec. 12 NW $\frac{1}{4}$
Chavo No. 43	"	"	"	515591	785	416				47321	" " " "
Chavo No. 44	"	"	"	515592	785	417				47322	" " " "
Chavo No. 45	"	"	"	515593	785	418				47323	" " " "
Chavo No. 46	"	"	"	515594	785	419				47324	" " " "
Chavo No. 47	"	"	"	515595	785	420				47325	" " " "
Chavo No. 48	"	"	"	515596	785	421				47326	" " " "
Chavo No. 49	"	"	"	515597	785	422				47327	" " " "
Chavo No. 55	4-1-75	"	"	515589	785	414				47328	" " " " & NE $\frac{1}{4}$

RECEIVED
B.L.M. AZ STATE OFFICE

CASA GRANDE COPPER COMPANY

P. O. Box 1274 - 707 Candlestick Drive
Casa Grande, Arizona 85222
602/836-2631

SEP 4 1979

10:00 A.M.
PHOENIX, ARIZONA

August 29, 1979

BLM
Arizona State Office
Federal Building, Room 3022
Phoenix, Arizona 85025

Gentlemen:

Enclosed please find the following:

1. Copies of the recorded Affidavits of Labor for the assessment year 1978-1979 for the following claims: Jenny Lode Claims 1 - 20, Nik Lode Claims 37 - 41, 50 - 54, 1 - 18, 19 - 36, and Chavo Lode Claims 42 - 49, 55, with attached exhibits fully describing said mining claims. Please note that these claims have been recorded with the BLM and the serial numbers are shown on the exhibits to each affidavit.

2. Notice of Intent to Hold Jenny Lode Claims 1 - 20, Nik Lode Claims 37 - 41, 50 - 54, 1 - 18, 19 - 36, and Chavo Lode Claims 42 - 49, 55, for purposes of developing and mining the same.

This letter is being sent by certified mail with a return card to show proof Casa Grande Copper Company has properly filed the necessary documents to hold said claims with you.

Very truly yours,

CASA GRANDE COPPER COMPANY



C. A. Dowd
Land Manager

CAD/bd

Enclosure

CASA GRANDE COPPER COMPANY

P. O. Box 1274 - 707 Candlestick Drive
Casa Grande, Arizona 85222
602/836-2631

RECEIVED
B.L.M. AZ STATE OFFICE

SEP 4 1979

10:00 A.M.
PHOENIX, ARIZONA

August 29, 1979

BLM
Arizona State Office
Federal Building, Room 3022
Phoenix, Arizona 85025

NOTICE OF INTENT TO HOLD

TO WHOM IT MAY CONCERN:

Let it be known that Casa Grande Copper Company, the Owner of Jenny Lode Claims 1 - 20, Nik Lode Claims 37 - 41, 50 - 54, 1 - 18, 19 - 36, and Chavo Lode Claims 42 - 49, 55, in Township 6 South, Range 4 East, Sections 3, 12 and 23, Pinal County, Arizona, intends to hold said claims to be used for purposes of milling or reducing ores to be shipped at some later date from the Sacaton Mining District. The serial numbers for these claims have been assigned and are listed on Exhibit "A" attached to the Proof of Labor documents, which are enclosed.

Very truly yours,

CASA GRANDE COPPER COMPANY



C. A. Dowd
Land Manager

CAD/bd
Enclosure

STATE OF ARIZONA
COUNTY OF PINAL

I hereby certify that the within
document was filed for record
in Pinal County, State of Arizona.

No.: 27574

Date: 0 AUG 1979 12 10

Blotted	Paged	Indexed
		INDEXED

Witness my hand and official seal.

WILLIAM S. TRUMAN
Pinal County Recorder

Docket and Page: DOCKET 973 PAGE 870

Request of: Coastal Min. Co.

Book 15287 - Salt Lake City, Utah 84115 300

By: Amador Gomez Deputy

RECEIVED
BLM. AZ STATE OFFICE

AFFIDAVIT OF LABOR PERFORMED AND
IMPROVEMENTS MADE

SEP 4 1979

10:00 A.M.
PHOENIX, ARIZONA



TICKET 973 PAGE 870

STATE OF UTAH)

SS.

County of Salt Lake)

Karen Bergan being duly sworn, deposes

and says that she is a citizen of the United States and more than twenty-
one years of age, and resides at Salt Lake City in Salt Lake

County, State of Utah, and is personally acquainted with

the mining claim known as Jenny Lode Claims 1 - 20

Section 3, T6S, R4E (S $\frac{1}{2}$ 3) - See Exhibit "A" Attached

mining claim, situate in Sacaton

Mining District, County of Pinal, State of Arizona, the

location notice of which is recorded in the office of the County Recorder

of said County, in Book 785 of Records of Mines, at page(s) 427-446

; that between the 1st day of September,

A. D. 19 78, and the 31st day of August A. D. 19 79,

at least \$2,000 (Two Thousand)

dollars worth of work and improvements were done and performed upon

said claim, not including the location work of said claim. Such work

and improvements were made by and at the expense of Casa Grande

Copper Company owner of said claim for the purpose of complying

with the laws of the United States pertaining to assessment of annual work,

and D. Earl Graham, Casa Grande, Arizona

were the men employed by said owner and who labored upon said

claim, did said work and improvements, the same being as follows, to-wit:

Rotary drilling for the benefit of said claims

Karen Bergan
Karen Bergan, Agent

Subscribed and sworn to before me this 16th day of August

A. D. 1979

C. A. Doud
Notary Public

Commission Expires:

RECORDATION

AMENDED

CLAIM NAME	Date of Location	Date Recorded	Locator	Instrument No.	Vol.	Pg.	AMENDED			AMC#) BLM NO	LOCATION
							Instrument & Date	Vol.	Pg.		
Nik No. 1	7-2-74	9-19-74	William G. Mounts	500593	761	127				47329	T6S R4E Sec. 23 SW $\frac{1}{4}$
Nik No. 2	7-2-74	9-19-74	William G. Mounts	500594	761	128				47330	T6S R4E Sec. 23 SW $\frac{1}{4}$
Nik No. 3	"	"	"	500595	761	129				47331	" " " "
Nik No. 4	"	"	"	500596	761	130				47332	" " " "
Nik No. 5	"	"	"	500597	761	131				47333	" " " " & N
Nik No. 6	"	"	"	500598	761	132				47334	" " " NW $\frac{1}{4}$
Nik No. 7	"	"	"	500599	761	133				47335	" " " "
Nik No. 8	"	"	"	500600	761	134				47336	" " " "
Nik No. 9	"	"	"	500601	761	135				47337	" " " "
Nik No. 10	"	"	"	500602	761	136				47338	" " " "
Nik No. 11	"	"	"	500603	761	137				47339	" " " "
Nik No. 12	"	"	"	500604	761	138				47340	" " " "
Nik No. 13	"	"	"	500605	761	139				47341	" " " "
Nik No. 14	"	"	"	500606	761	140				47342	" " " "
Nik No. 15	"	"	"	500607	761	141				47343	" " " SW $\frac{1}{4}$
Nik No. 16	"	"	"	500608	761	142				47344	" " " "

973 PAGE 877
 973 PAGE 877

RECEIVED
 B.L.M. STATE OFFICE
 SEP 4 1979
 10:00 A.M.
 PHOENIX, ARIZONA

I hereby certify that the within instrument was filed for record in Pinal County, State of Arizona.

No.: 27576
Date: 20 AUG 1979 12 10
Docket and Page: 973 PAGE 876
Request of: Catal Min. Co.

Blotted	Paged	Indexed
		INDEXED

Witness my hand and official seal.
WILLIAM S. TRUMAN
Pinal County Recorder

By: [Signature] Deputy

350

B.L.M. AZ STATE OFFICE AFFIDAVIT OF LABOR PERFORMED AND IMPROVEMENTS MADE



SEP 4 1979

10:00 A.M.
PHOENIX, ARIZONA STATE OF UTAH)

DOCKET 973 PAGE 876

County of Salt Lake)

SS.

Karen Bergan being duly sworn, deposes

and says that she is a citizen of the United States and more than twenty-one years of age, and resides at Salt Lake City in Salt Lake County, State of Utah, and is personally acquainted with the mining claim known as Nik Lode Claims 1 - 18

W¹/₂ Section 23, T 6S, R4E (W¹/₂ 23) See Exhibit "A" attached

mining claim, situate in Sacaton

Mining District, County of Pinal, State of Arizona, the

location notice of which is recorded in the office of the County Recorder of said County, in Book 761 of Records of Mines, at page(s) 127-144

; that between the 1st day of September

A. D. 19 78, and the 31st day of August A. D. 19 79

at least \$1,800 (One Thousand Eight Hundred)

dollars worth of work and improvements were done and performed upon

said claim, not including the location work of said claim. Such work

and improvements were made by and at the expense of Casa Grande

Copper Company owner of said claim for the purpose of complying

with the laws of the United States pertaining to assessment of annual work,

and C & W Drilling Company of Chandler, Arizona

were the men employed by said owner and who labored upon said

claim, did said work and improvements, the same being as follows, to-wit:

Core diamond drilling for the benefit of said claims.



Karen Bergan
Karen Bergan, Agent

Subscribed and sworn to before me this 16th day of August

A. D. 19 79

My Commission Expires:

C. A. Dowd
Notary Public

9/13/81

Casa Grande Unpatented Mining Claims - Continued

RECORDATION

CLAIM NAME	Date of Location	Date Recorded	Locator	Instrument No.	Vol.	Pg.	AMENDED			(AMC#) BLM NO.	LOCATION
							Instrument & Date	Vol.	Pg.		
Jennie No. 16	3-13-75	5-27-75	William G. Mounts	515615	785	442				47315	T6S R4E Sec. 3 SW $\frac{1}{4}$
Jennie No. 17	"	"	"	515616	785	443				47316	" " " "
Jennie No. 18	"	"	"	515617	785	444				47317	" " " "
Jennie No. 19	"	"	"	515618	785	445				47318	" " " "
Jennie No. 20	"	"	"	515619	785	446				47319	" " " " & NW $\frac{1}{4}$

INDEX 3 PAGE 872

RECEIVED
 B.L.M. AZ STATE OFFICE

SEP 4 1979

10:00 A.M.
 PHOENIX, ARIZONA

973 PAGE 871

Page 1 of two

RECEIVED
P.M. AZ STATE OFFICE

SEP 4 1979

10:00 A.M.
PHOENIX, ARIZONA

EXHIBIT "A" to Affidavit of Labor
Performed and
Improvements Made

CASA GRANDE UNPATENTED MINING CLAIMS
Pinal County, Arizona

OWNER: Casa Grande Copper Company, P. O. Box 15787, Salt Lake City, Utah 84115

RECORDATION

AMENDED

CLAIM NAME	Date of Location	Date Recorded	Locator	Instrument			AMENDED Instrument & Date			(AMC#) BLM NO.	LOCATION
				No.	Vol.	Pg.	Vol.	Pg.			
Jennie No. 1	3-13-75	5-27-75	William G. Mounts	515600	785	427				47300	T6S R4E Sec. 3 SE $\frac{1}{4}$ Sec. 10
Jennie No. 2	"	"	"	515601	785	428				47301	T6S R4E Sec. 3 SE $\frac{1}{4}$
Jennie No. 3	"	"	"	515602	785	429				47302	" " " "
Jennie No. 4	"	"	"	515603	785	430				47303	" " " "
Jennie No. 5	"	"	"	515604	785	431				47304	" " " " & NE
Jennie No. 6	"	"	"	515605	785	432				47305	" " " SW $\frac{1}{4}$
Jennie No. 7	"	"	"	515606	785	433				47306	" " " SE $\frac{1}{4}$
Jennie No. 8	"	"	"	515607	785	434				47307	" " " SW $\frac{1}{4}$
Jennie No. 9	"	"	"	515608	785	435				47308	" " " SE $\frac{1}{4}$
Jennie No. 10	"	"	"	515609	785	436				47309	" " " SW $\frac{1}{4}$
Jennie No. 11	"	"	"	515610	785	437				47310	" " " SE $\frac{1}{4}$
Jennie No. 12	"	"	"	515611	785	438				47311	" " " SW $\frac{1}{4}$
Jennie No. 13	"	"	"	515612	785	439				47312	" " " SE $\frac{1}{4}$
Jennie No. 14	"	"	"	515613	785	440				47313	" " " SW $\frac{1}{4}$
Jennie No. 15	"	"	"	515614	785	441				47314	" " " SE $\frac{1}{4}$

RECORDATION

AMENDED

CLAIM NAME	Date of Location	Date Recorded	Locator	RECORDATION			AMENDED			(AMC#) BLM NO.	LOCATION
				Instrument No.	Vol.	Pg.	Instrument & Date	Vol.	Pg.		
Nik No. 17	7-2-74	9-19-74	William G. Mounts	500609	761	143				47345	T6S R4E Sec. 23 SW
N No. 18	7-2-74	"	"	500610	761	144				47346	" " " "

973 PAGE 878

RECEIVED
 B.L.M. AZ STATE OFFICE

SFP 4 1979

10:00 A.M.
 PHOENIX, ARIZONA

STATE OF ARIZONA
COUNTY OF PINAL

Blotted	Paged	Indexed
		INDEXED

I hereby certify that the within instrument was filed for record in Pinal County, State of Arizona.

Witness my hand and official seal.

WILLIAM S. TRUMAN
Pinal County Recorder

By Karen Bergan Deputy

No.: 62 575
Date: 20 AUG 1979 12 10
Docket and Page: DOCKET 973 PAGE 873
Request of: Coastal Murr Co.

300

B.L.M. AZ STATE OFFICE

AFFIDAVIT OF LABOR PERFORMED AND IMPROVEMENTS MADE

SEP 4 1979

10:00 A.M.
PHOENIX, ARIZONA

DOCKET 973 PAGE 873



STATE OF UTAH)

SS.

County of Salt Lake)

Karen Bergan being duly sworn, deposes

and says that he is a citizen of the United States and more than twenty-one years of age, and resides at Salt Lake City in Salt Lake County, State of Utah, and is personally acquainted with the mining claim known as Nik Lode Claims 19 - 36

(W $\frac{1}{2}$ 24), T6S, R4E - See Exhibit "A" attached

mining claim, situate in Sacaton

Mining District, County of Pinal, State of Arizona, the

location notice of which is recorded in the office of the County Recorder of said County, in Book 761 of Records of Mines, at page(s) 145 - 162

; that between the 1st day of September,

A. D. 19 78, and the 31st day of August A. D. 19 79,

at least \$1,800 (One Thousand Eight Hundred)

dollars worth of work and improvements were done and performed upon

said claim, not including the location work of said claim. Such work

and improvements were made by and at the expense of Casa Grande

Copper Company owner of said claim for the purpose of complying


with the laws of the United States pertaining to assessment of annual work,

and C & W Drilling Company of Chandler, Arizona

were the men employed by said owner and who labored upon said

claim, did said work and improvements, the same being as follows, to-wit:

Rotary and core drilling for the benefit of said claims.



Karen Bergan
Karen Bergan, Agent

Subscribed and sworn to before me this 16th day of August

A. D. 19 79

My Commission Expires:

9/13/81

E. A. Dowd
Notary Public

973 PAGE 874

RECEIVED
 BY M. AZ STATE OFFICE
 SEP 4 1979
 10:00 A.M.
 PHOENIX, ARIZONA

EXHIBIT "A" to Affidavit of Labor

Performed and Improvements Made

CASA GRANDE UNPATENTED MINING CLAIMS

Pinal County, Arizona

OWNER: Casa Grande Copper Company, P. O. Box 15787, Salt Lake City, Utah 84116

RECORDATION

AMENDED

CLAIM NAME	Date of Location	Date Recorded	Locator	Instrument No.	Vol.	Pg.	AMENDED			BLM NO.	LOCATION
							Instrument & Date	Vol.	Pg.		
Nik No. 19	7-2-74	9-19-74	William G. Mounts	500611	761	145				47347	T6S R4E Sec. 23 SW $\frac{1}{4}$
Nik No. 20	"	"	"	500612	761	146				47348	" " "
Nik No. 21	"	"	"	500613	761	147				47349	" " " "
Nik No. 22	"	"	"	500614	761	148				47350	" " " "
Nik No. 23	"	"	"	500615	761	149				47351	" " " " & NW
Nik No. 24	"	"	"	500616	761	150				47352	" " " " NW $\frac{1}{4}$
Nik No. 25	"	"	"	500617	761	151				47353	" " " "
Nik No. 26	"	"	"	500618	761	152				47354	" " " "
Nik No. 27	"	"	"	500619	761	153				47355	" " " "
Nik No. 28	"	"	"	500620	761	154				47356	" " " "
Nik No. 29	"	"	"	500621	761	155				47357	" " " "
Nik No. 30	"	"	"	500622	761	156				47358	" " " "
Nik No. 31	"	"	"	500623	761	157				47359	" " " "
Nik No. 32	7-2-74	9-19-74	William G. Mounts	500624	761	158				47360	T6S R4E Sec. 24 NW $\frac{1}{4}$ & SW $\frac{1}{4}$
Nik No. 33	"	"	"	500625	761	159				47361	" " " " SW $\frac{1}{4}$

ss.

I hereby certify that the within
instrument was filed for record
in Pinal County, State of Arizona.

Witness my hand and official seal.

WILLIAM S. TRUMAN
Pinal County Recorder

Deputy

No.: 7577

Date: 20 AUG 1979 12 10

Docket and Page: 973 PAGE 879

Request of: Coastal Men. Co.

38

SEP 4 1979 AFFIDAVIT OF LABOR PERFORMED AND
IMPROVEMENTS MADE

10:00 A.M.
PHOENIX, ARIZONA




STATE OF UTAH)

973 PAGE 879

County of Salt Lake)

ss.

Karen Bergan being duly sworn, deposes
and says that she is a citizen of the United States and more than twenty-
one years of age, and resides at Salt Lake City in Salt Lake
County, State of Utah, and is personally acquainted with
the mining claim known as Nik Lode Claims 37-41, 50-54, and Chavo
Lode Claims 42-49, 55, -Section 12, T6S, R4E (N $\frac{1}{2}$ 12) See Exhibit "A" attached
mining claim, situate in Sacaton
Mining District, County of Pinal, State of Arizona, the
location notice of which is recorded in the office of the County Recorder
of said County, in Book / of Records of Mines, at page(s) See Exhibit "A"
; that between the 1st day of September,
A. D. 19 78, and the 31st day of August A. D. 19 79,
at least \$1,900 (One Thousand Nine Hundred)
dollars worth of work and improvements were done and performed upon
said claim, not including the location work of said claim. Such work
and improvements were made by and at the expense of Casa Grande
Copper Company owner _____ of said claim for the purpose of complying
with the laws of the United States pertaining to assessment of annual work,
and C & W Drilling Company of Chandler, Arizona, and Birdwell Division,
Seismograph Service Corporation, Tulsa, Oklahoma
were the men employed by said owner _____ and who labored upon said
claim, did said work and improvements, the same being as follows, to-wit:
core diamond drilling for the benefit of said claims.



Karen Bergan
Karen Bergan, Agent

Subscribed and sworn to before me this 16th day of August

A. D. 19 79

My Commission Expires:

E. A. Doud
Notary Public

9/3/81

RECORDATION

AMENDED

CLAIM NAME	Date of Location	Date Recorded	Locator	Instru- ment No.	Vol.	Pg.	AMENDED			(AMC#) BLM NO.	LOCATION
							Instru- ment & Date	Vol.	Pg.		
Nik No. 37	7-2-74	9-19-74	William G. Mounts	500629	761	164				47365	T6S R4E Sec. 12 NE 1/4
Nik No. 38	"	"	"	500630	761	165				47366	" " " "
Nik No. 39	"	"	"	500631	761	166				47367	" " " "
Nik No. 40	"	"	"	500632	761	167				47368	" " " "
Nik No. 41	"	"	"	500633	761	168				47369	" " " "
Nik No. 50	"	"	"	500642	761	176	515588 5-27-75	785	413	47370	" " " "
Nik No. 51	"	"	"	500643	761	177				47371	" " " "
Nik No. 52	"	"	"	500644	761	178				47372	" " " "
Nik No. 53	"	"	"	500645	761	179				47373	" " " "
Nik No. 54	"	"	"	500646	761	180				47374	" " " "

973 PAGE 880

RECEIVED
B.L.M. AZ STATE OFFICE
SEP 4 1979
10:00 A.M.
PHOENIX, ARIZONA

EXHIBIT "A" to Affidavit of Labor Performed **CASA GRANDE UNPATENTED MINING CLAIMS**
and Improvements made
Pinal County, Arizona

OWNER: Casa Grande Copper Company, P. O. Box 15787, Salt Lake City, Utah 84115

RECORDATION

AMENDED

CLAIM NAME	Date of Location	Date Recorded	Locator	Instrument No.	Vol.	Pg.	AMENDED			(AMC#) BLM NO.	LOCATION
							Instrument & Date	Vol.	Pg.		
Chavo No. 42	3-8-75	5-27-75	William G. Mounts	515590	785	415				47320	T6S R4E Sec. 12 NW
Chavo No. 43	"	"	"	515591	785	416				47321	" " " "
Chavo No. 44	"	"	"	515592	785	417				47322	" " " "
Chavo No. 45	"	"	"	515593	785	418				47323	" " " "
Chavo No. 46	"	"	"	515594	785	419				47324	" " " "
Chavo No. 47	"	"	"	515595	785	420				47325	" " " "
Chavo No. 48	"	"	"	515596	785	421				47326	" " " "
Chavo No. 49	"	"	"	515597	785	422				47327	" " " "
Chavo No. 55	4-1-75	"	"	515589	785	414				47328	" " " "

973 PAGE 881

RECEIVED
B.L.M. AZ STATE OFFICE

SEP 4 1979

10:00 A.M.
PHOENIX, ARIZONA

Blotted	Paged	Indexed
<input checked="" type="checkbox"/>	<input checked="" type="checkbox"/>	<input checked="" type="checkbox"/>

County, State of Arizona.
 to my hand and official seal.
 WILLIAM S. TRUMAN
 Pinal County Recorder

Docket and Page DOCKET 929 PAGE 190

By: M.B. [Signature] DEPUTY OFFICE

Request of: P.A. Dowd
Box 15787, Salt Lake City 84115

AFIDAVIT OF LABOR PERFORMED AND IMPROVEMENTS MADE
 PHOENIX, ARIZONA

DOCKET 929 PAGE 190



STATE OF UTAH)
 County of Salt Lake)

SS.

A MC 47300

C. A. Dowd being duly sworn, deposes and says that he is a citizen of the United States and more than twenty-one years of age, and resides at Salt Lake City in Salt Lake County, State of Utah, and is personally acquainted with the mining claim known as Jenny Lode Claims 1-20

Section 3, T6S, R4E (S $\frac{1}{2}$ 3)
 mining claim, situate in Sacaton

Mining District, County of Pinal, State of Arizona, the location notice of which is recorded in the office of the County Recorder of said County, in Book 785 of Records of Mines, at page(s) 427-446

; that between the 1st day of September, A. D. 19 77, and the 31st day of August A. D. 19 78, at least \$2,000 (Two Thousand)

dollars worth of work and improvements were done and performed upon said claim, not including the location work of said claim. Such work and improvements were made by and at the expense of Casa Grande Copper Company owner of said claim for the purpose of complying with the laws of the United States pertaining to assessment of annual work, and C & W Drilling Company, Chandler and Joy Manufacturing of Tucson, Arizona

were the men employed by said owner and who labored upon said claim, did said work and improvements, the same being as follows, to wit: Rotary and core drilling for the benefit of said claims.



Subscribed and sworn to before me this 24th day of August

A. D. 19 78

My Commission Expires:

[Signature]
 Notary Public

INDEXE

WILLIAM S. TRUMAN
Pinal County Recorder

Request C.A. Dowd

By: C.A. Dowd Deputy

**AFFIDAVIT OF LABOR PERFORMED AND
RECEIVED IMPROVEMENTS MADE**
B.L.M. AZ STATE OFFICE

JUL 9 3 42 PM '79

BOOKET 929 PAGE 191



STATE OF PHOENIX, ARIZONA)

County of Salt Lake)

A MC 17300

C.A. Dowd being duly sworn, deposes

and says that he is a citizen of the United States and more than twenty
one years of age, and resides at Salt Lake City in Salt Lake
County, State of Utah, and is personally acquainted with
the mining claim known as Nik Lode Claims 19-36

(W $\frac{1}{2}$ 24), T6S, R4E

mining claim, situate in Sacaton

Mining District, County of Pinal, State of Arizona, the
location notice of which is recorded in the office of the County Recorder
of said County, in Book 761 of Records of Mines, at page(s) 145-162

; that between the 1st day of September
A. D. 1977, and the 31st day of August A. D. 1978
at least \$1,800 (Eighteen hundred)

dollars worth of work and improvements were done and performed upon
said claim, not including the location work of said claim. Such work
and improvements were made by and at the expense of Casa Grande
Copper Company owner of said claim for the purpose of complying
with the laws of the United States pertaining to assessment of annual work,
and Joy Manufacturing of Tucson and C & W Drilling Company of Chandler,
Arizona

were the men employed by said owner and who labored upon said
claim, did said work and improvements; the same being as follows, to-wit:
Rotary and core drilling for the benefit of said claims.

C.A. Dowd
C.A. Dowd



Subscribed and sworn to before me this 24th day of August

A. D. 1978

My Commission Expires:

Peter Wright
Notary Public

Blotted Paged Indexed

INDEXED
RECEIVED

County, State of Arizona.
s my hand and official seal.
WILLIAM S. TRUMAN
Pinal County Recorder

BOOKET 929 PAGE 192
Request of: P.A. Dowd

STATE OFFICE Deputy

300

AFFIDAVIT OF LABOR PERFORMED AND IMPROVEMENTS MADE

PHOENIX, ARIZONA



STATE OF UTAH)
County of Salt Lake)

BOOKET 929 PAGE 192

SS.

A MC 47300

C.A. Dowd being duly sworn, deposes

and says that he is a citizen of the United States and more than twenty-one years of age, and resides at Salt Lake City Salt Lake County, State of Utah, and is personally acquainted with the mining claim known as Nik Lode Claims 1-18


W 1/2 Section 23, T6S, R 4 E (W 1/2 23)

mining claim, situate in Sacaton

Mining District, County of Pinal, State of Arizona, the location notice of which is recorded in the office of the County Recorder of said County, in Book 761 of Records of Mines, at page(s) 127-144; that between the 1st day of September, A. D. 19 77, and the 31st day of August A. D. 19 78, at least \$1,800 (Eighteen hundred)

dollars worth of work and improvements were done and performed upon said claim, not including the location work of said claim. Such work and improvements were made by and at the expense of Casa Grande Copper Company owner of said claim for the purpose of complying with the laws of the United States pertaining to assessment of annual work, and Joy Manufacturing Company of Tucson and C & W Drilling Company of Chandler, Arizona

were the men employed by said owner and who labored upon said claims did said work and improvements, the same being as follows: Rotary and core diamond drilling for the benefit of said claims.



C.A. Dowd
C.A. Dowd

Subscribed and sworn to before me this 24th day of August

A. D. 19 78

My Commission Expires:

[Signature]
Notary Public

Blotted	Paged	Indexed
<input checked="" type="checkbox"/>	<input checked="" type="checkbox"/>	<input checked="" type="checkbox"/>

County, State of Arizona

WILLIAM S. TRUMAN
Pinal County Recorder


Date:
Docket 929 Page 193
Request of: C. A. Dowd

By: Deputy

AFFIDAVIT OF LABOR PERFORMED AND IMPROVEMENTS MADE
PHOENIX, ARIZONA

STATE OF UTAH)
County of Salt Lake)

DOCKET 929 PAGE 193



A MC 47300

C. A. Dowd being duly sworn, deposes

and says that he is a citizen of the United States and more than twenty-one years of age, and resides at Salt Lake City in Salt Lake

County, State of Utah, and is personally acquainted with the mining claims known as Nik Lode Claims 37-41, 50-54 and Chavo

Lode Claims 42-49, 55 Section 12, T6S, R 4 E (N $\frac{1}{2}$ 12) mining claim, situate in Sacaton

Mining District, County of Pinal, State of Arizona, the location notice of which is recorded in the office of the County Recorder of said County, in Book * of Records of Mines, at page(s) *


; that between the 1st day of September, A. D. 19 77, and the 31st day of August, A. D. 19 78, at least \$1,900 (Nineteen hundred)

dollars worth of work and improvements were done and performed upon said claims not including the location work of said claim. Such work and improvements were made by and at the expense of Casa Grande Copper Company owner of said claim for the purpose of complying with the laws of the United States pertaining to assessment of annual work, and Joy Manufacturing Company of Tucson and C & W Drilling Company of Chandler Arizona

were the men employed by said owner and who labored upon said claims did said work and improvements, the same being as follows, to-wit:

Rotary and core diamond drilling for the benefit of said claims.

- *Nik 37-41 Book 761 Page 163-167
- *Nik 50 (Amended) Book 785 Page 413
- *Nik 51-54 Book 761 Page 177-180
- * Chavo 42-49 Book 785 Page 415-422
- *Chavo 55 Book 785 Page 414



C. A. Dowd
C. A. Dowd

Subscribed and sworn to before me this 24 day of August

A. D. 19 78.

My Commission Expires:

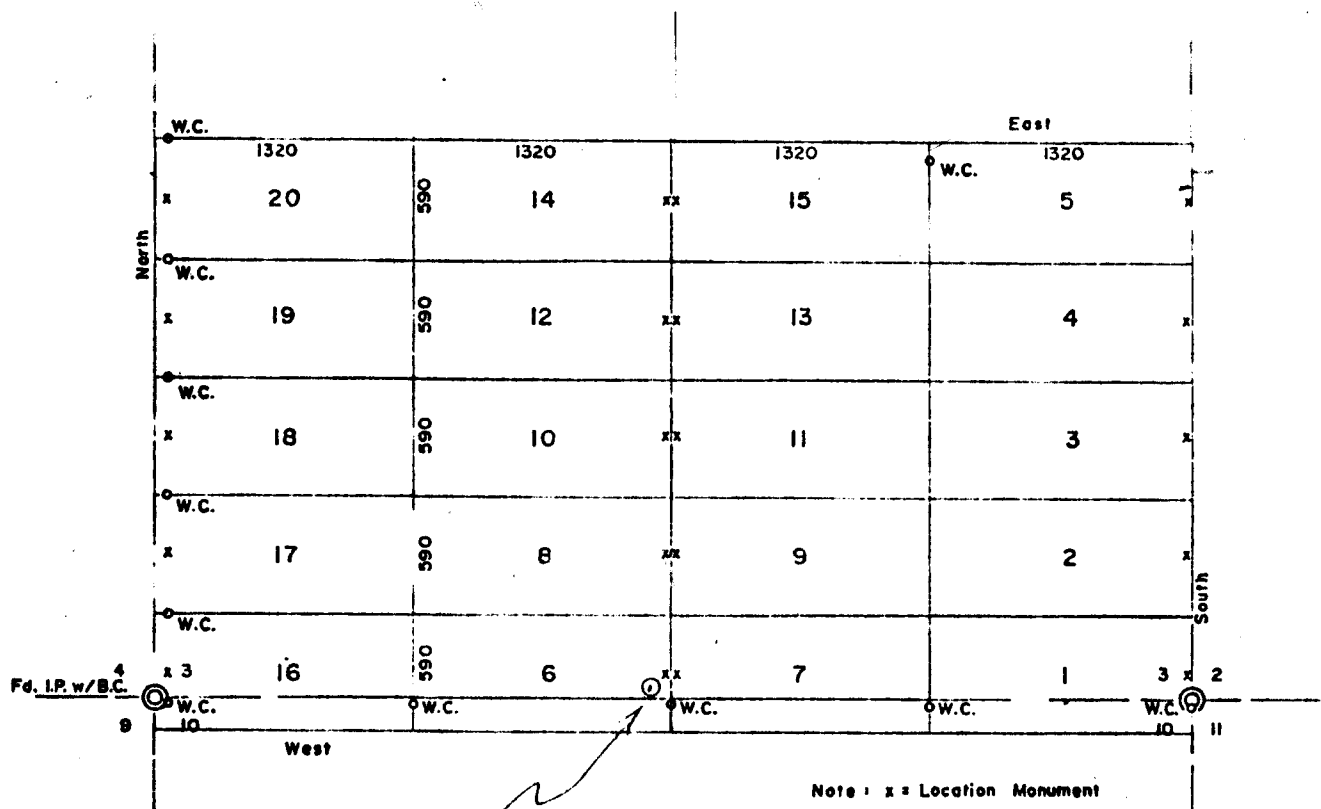
Robert P. Wright
Notary Public

RECEIVED
B.L.M. AZ STATE OFFICE

JUL 9 3 42 PM '79

PHOENIX, ARIZONA

A MC 47300



MINING CLAIMS


of

J. David Lowell & Associates
Jennie Nos. 1-20 LODES

Sacaton Mining District
Sec. 3, T. 6S, R. 4E., G. & SR.M.

Pinal County Arizona
Scale 1" = 1000' Apr. 23, 1975

Surveyed By: Harvey W. Smith, E.M.
Registered Mining Engineer
U.S. Mineral Surveyor
Del Tierra Engineering &
Mining Corp.



RECEIVED
B.L.M. AZ STATE OFFICE

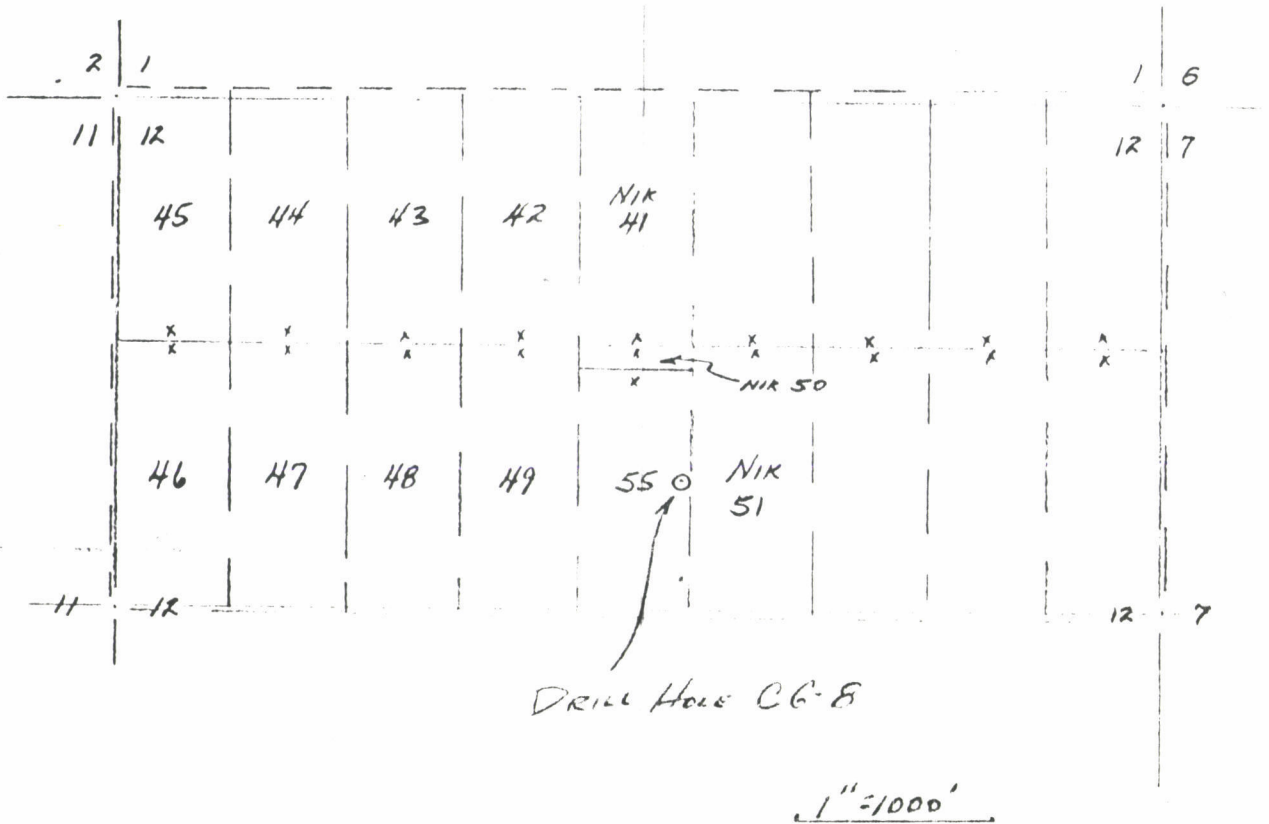
AFFIDAVIT OF PERFORMANCE OF LOCATION WORK BY DRILLING

JUL 9 3 42 PM '79

EXHIBIT "A"

PHOENIX, ARIZONA

Handwritten initials or mark.



NIK AND CHAVC

LODE MINING CLAIMS

Sec. 12, T6S, R4E, C & SRBM

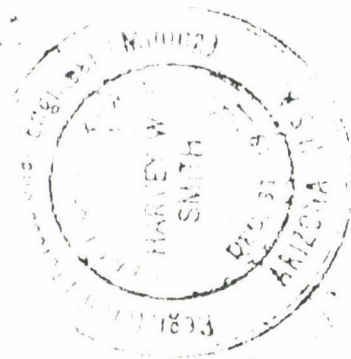
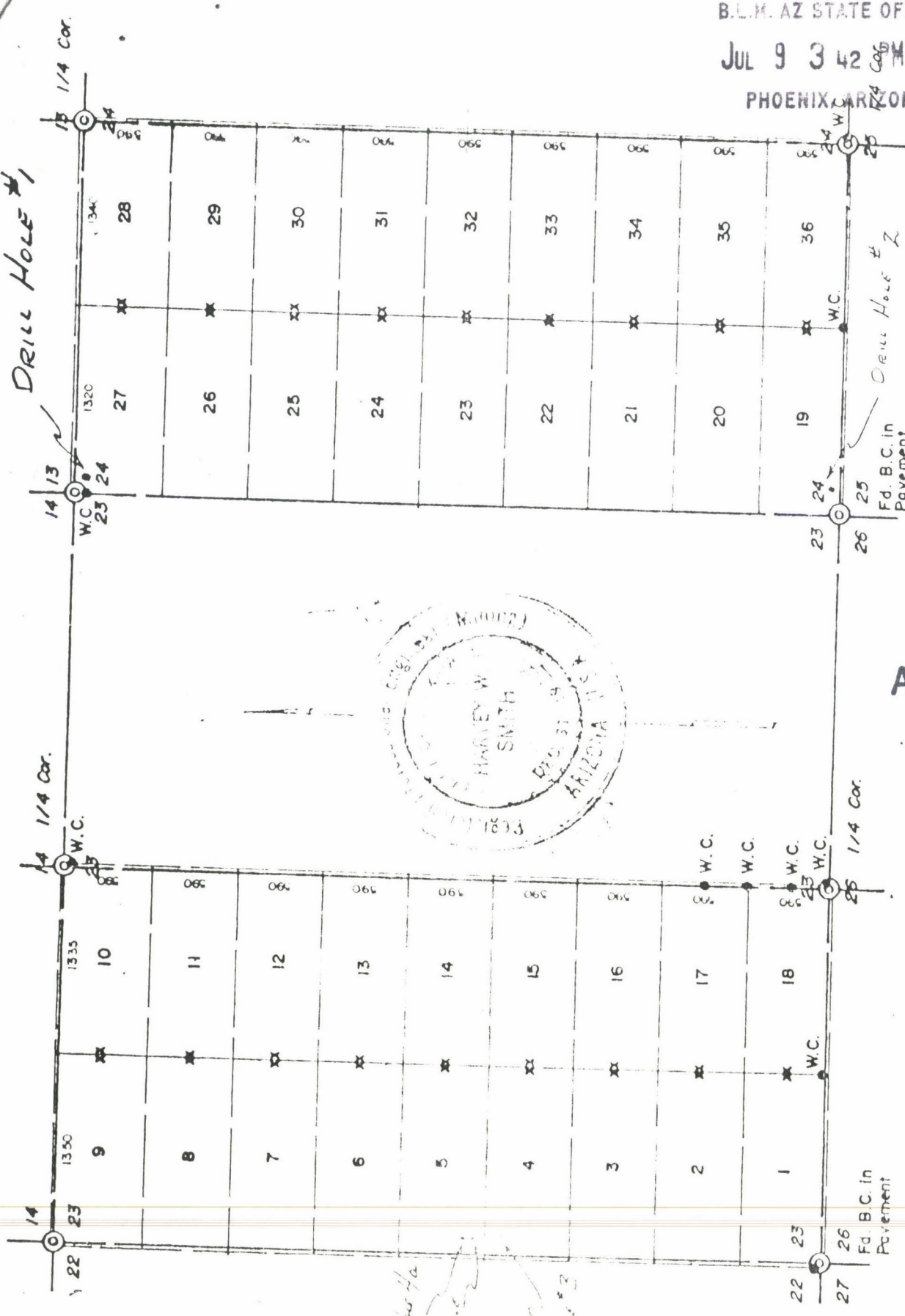
PINAL COUNTY, ARIZONA

A MC 47300

734 2

RECEIVED
B.L.M. AZ STATE OFFICE
JUL 9 3 42 PM '79
PHOENIX, ARIZONA

DRILL HOLE #1



A MC 47300

Nik Claims
Still, Lowell & Still

Sheet No. 2 of 2

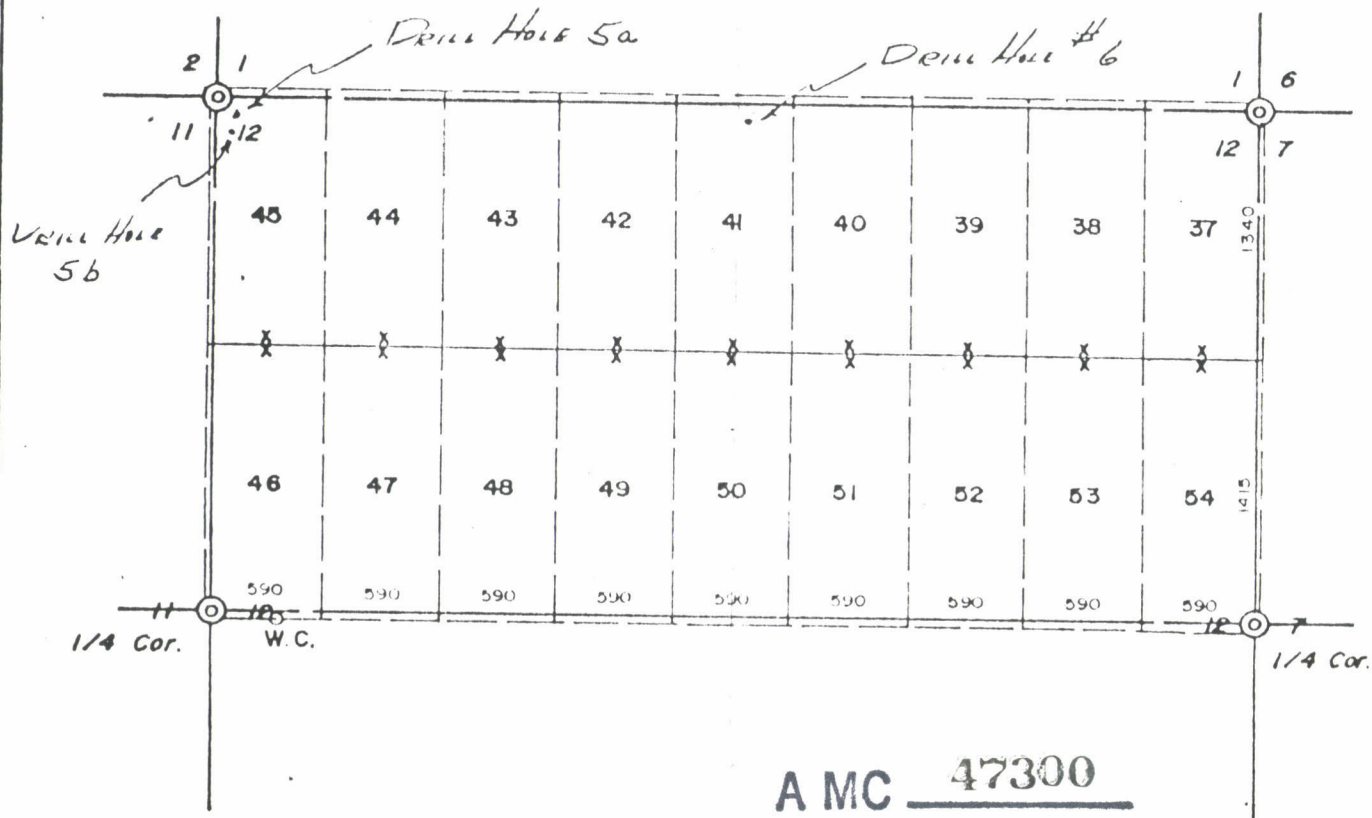
See also #4
#5
#6
#7
#8
#9
#10
#11
#12
#13
#14
#15
#16
#17
#18
#19
#20
#21
#22
#23
#24
#25
#26
#27
#28
#29
#30
#31
#32
#33
#34
#35
#36

RECEIVED
B.L.M. AZ STATE OFFICE

AFFIDAVIT OF PERFORMANCE OF LOCATION WORK BY DRILLING
EXHIBIT A

JUL 9 3 42 PM '79

PHOENIX, ARIZONA



Note:
"x" denotes location monument, 10' from end center


Mining Claims
of
Still, Lowell & Still
Nik Nos. 1-54 LODES

Sacaton Mining District

Secs. 12, 23 & 24, T.6S., R.4E., G.&S.R.M.

Pinal County Arizona
Scale 1" = 1000' September 27, 1974

A Transit & Stadia Survey By:
Harvey W. Smith, E.M.
Registered Mining Engineer
U.S. Mineral Surveyor
Del Tierra Engineering & Mining Corp.



RECEIVED
B.L.M. AZ STATE OFFICE
JUL 9 3 43 PM '79
PHOENIX, ARIZONA

Information Statement
For Unpatented Lode Mining Claims
Pursuant to CFR Title 43, Chapter II
Part 3830, Subpart 3833,
Section 3833.1-2(c)

1. Name and Address of Owner(s):

Casa Grande Copper Company
P. O. Box 15787
Salt Lake City, Utah 84115

A MC 47300

2. Name and Location of Claims:

Jennie No. 1	-	T6S R4E Sec. 3 SE $\frac{1}{4}$, Sec. 10 NE $\frac{1}{4}$
Jennie No. 2	-	T6S R4E Sec. 3 SE $\frac{1}{4}$
Jennie No. 3	-	T6S R4E Sec. 3 SE $\frac{1}{4}$
Jennie No. 4	-	T6S R4E Sec. 3 SE $\frac{1}{4}$
Jennie No. 5	-	T6S R4E Sec. 3 SE $\frac{1}{4}$ & NE $\frac{1}{4}$
Jennie No. 6	-	T6S R4E Sec. 3 SW $\frac{1}{4}$
Jennie No. 7	-	T6S R4E Sec. 3 SE $\frac{1}{4}$
Jennie No. 8	-	T6S R4E Sec. 3 SW $\frac{1}{4}$
Jennie No. 9	-	T6S R4E Sec. 3 SE $\frac{1}{4}$
Jennie No. 10	-	T6S R4E Sec. 3 SW $\frac{1}{4}$
Jennie No. 11	-	T6S R4E Sec. 3 SE $\frac{1}{4}$
Jennie No. 12	-	T6S R4E Sec. 3 SW $\frac{1}{4}$
Jennie No. 13	-	T6S R4E Sec. 3 SE $\frac{1}{4}$
Jennie No. 14	-	T6S R4E Sec. 3 SW $\frac{1}{4}$ & NW $\frac{1}{4}$
Jennie No. 15	-	T6S R4E Sec. 3 SE $\frac{1}{4}$ & NE $\frac{1}{4}$
Jennie No. 16	-	T6S R4E Sec. 3 SW $\frac{1}{4}$
Jennie No. 17	-	T6S R4E Sec. 3 SW $\frac{1}{4}$
Jennie No. 18	-	T6S R4E Sec. 3 SW $\frac{1}{4}$
Jennie No. 19	-	T6S R4E Sec. 3 SW $\frac{1}{4}$
Jennie No. 20	-	T6S R4E Sec. 3 SW $\frac{1}{4}$ & NW $\frac{1}{4}$
Chavo No. 42	-	T6S R4E Sec. 12 NW $\frac{1}{4}$
Chavo No. 43	-	T6S R4E Sec. 12 NW $\frac{1}{4}$
Chavo No. 44	-	T6S R4E Sec. 12 NW $\frac{1}{4}$
Chavo No. 45	-	T6S R4E Sec. 12 NW $\frac{1}{4}$
Chavo No. 46	-	T6S R4E Sec. 12 NW $\frac{1}{4}$
Chavo No. 47	-	T6S R4E Sec. 12 NW $\frac{1}{4}$
Chavo No. 48	-	T6S R4E Sec. 12 NW $\frac{1}{4}$
Chavo No. 49	-	T6S R4E Sec. 12 NW $\frac{1}{4}$
Chavo No. 55	-	T6S R4E Sec. 12 NW $\frac{1}{4}$ & NE $\frac{1}{4}$

RECEIVED
B.L.M. AZ STATE OFFICE
JUL 9 3 43 PM '79
PHOENIX, ARIZONA

Page Two

A MC 47300

Nik No. 1 - T6S R4E Sec. 23 SW $\frac{1}{4}$
Nik No. 2 - T6S R4E Sec. 23 SW $\frac{1}{4}$
Nik No. 3 - T6S R4E Sec. 23 SW $\frac{1}{4}$
Nik No. 4 - T6S R4E Sec. 23 SW $\frac{1}{4}$
Nik No. 5 - T6S R4E Sec. 23 SW $\frac{1}{4}$ & NW $\frac{1}{4}$
Nik No. 6 - T6S R4E Sec. 23 NW $\frac{1}{4}$
Nik No. 7 - T6S R4E Sec. 23 NW $\frac{1}{4}$
Nik No. 8 - T6S R4E Sec. 23 NW $\frac{1}{4}$
Nik No. 9 - T6S R4E Sec. 23 NW $\frac{1}{4}$
Nik No. 10 - T6S R4E Sec. 23 NW $\frac{1}{4}$
Nik No. 11 - T6S R4E Sec. 23 NW $\frac{1}{4}$
Nik No. 12 - T6S R4E Sec. 23 NW $\frac{1}{4}$
Nik No. 13 - T6S R4E Sec. 23 NW $\frac{1}{4}$
Nik No. 14 - T6S R4E Sec. 23 NW $\frac{1}{4}$ & SW $\frac{1}{4}$
Nik No. 15 - T6S R4E Sec. 23 SW $\frac{1}{4}$
Nik No. 16 - T6S R4E Sec. 23 SW $\frac{1}{4}$
Nik No. 17 - T6S R4E Sec. 23 SW $\frac{1}{4}$
Nik No. 18 - T6S R4E Sec. 23 SW $\frac{1}{4}$
Nik No. 19 - T6S R4E Sec. 24 SW $\frac{1}{4}$
Nik No. 20 - T6S R4E Sec. 24 SW $\frac{1}{4}$
Nik No. 21 - T6S R4E Sec. 24 SW $\frac{1}{4}$
Nik No. 22 - T6S R4E Sec. 24 SW $\frac{1}{4}$
Nik No. 23 - T6S R4E Sec. 24 SW $\frac{1}{4}$ & NW $\frac{1}{4}$
Nik No. 24 - T6S R4E Sec. 24 NW $\frac{1}{4}$
Nik No. 25 - T6S R4E Sec. 24 NW $\frac{1}{4}$
Nik No. 26 - T6S R4E Sec. 24 NW $\frac{1}{4}$
Nik No. 27 - T6S R4E Sec. 24 NW $\frac{1}{4}$
Nik No. 28 - T6S R4E Sec. 24 NW $\frac{1}{4}$
Nik No. 29 - T6S R4E Sec. 24 NW $\frac{1}{4}$
Nik No. 30 - T6S R4E Sec. 24 NW $\frac{1}{4}$
Nik No. 31 - T6S R4E Sec. 24 NW $\frac{1}{4}$
Nik No. 32 - T6S R4E Sec. 24 NW $\frac{1}{4}$ & SW $\frac{1}{4}$
Nik No. 33 - T6S R4E Sec. 24 SW $\frac{1}{4}$
Nik No. 34 - T6S R4E Sec. 24 SW $\frac{1}{4}$
Nik No. 35 - T6S R4E Sec. 24 SW $\frac{1}{4}$
Nik No. 36 - T6S R4E Sec. 24 SW $\frac{1}{4}$
Nik No. 37 - T6S R4E Sec. 12 NE $\frac{1}{4}$
Nik No. 38 - T6S R4E Sec. 12 NE $\frac{1}{4}$
Nik No. 39 - T6S R4E Sec. 12 NE $\frac{1}{4}$
Nik No. 40 - T6S R4E Sec. 12 NE $\frac{1}{4}$
Nik No. 41 - T6S R4E Sec. 12 NE $\frac{1}{4}$ & NW $\frac{1}{4}$

RECEIVED
B.L.M. AZ STATE OFFICE
JUL 9 3 43 PM '79
PHOENIX, ARIZONA

Page Three

Nik No. 50 - T6S R4E Sec. 12 NE $\frac{1}{4}$ & NW $\frac{1}{4}$
Nik No. 51 - T6S R4E Sec. 12 NE $\frac{1}{4}$
Nik No. 52 - T6S R4E Sec. 12 NE $\frac{1}{4}$
Nik No. 53 - T6S R4E Sec. 12 NE $\frac{1}{4}$
Nik No. 54 - T6S R4E Sec. 12 NE $\frac{1}{4}$

A MC 47300

3. See Attached Maps.

By C. A. Wood
Agent

RECEIVED
B.L.M. AZ STATE OFFICE

JUL 9 3 42 PM '79

PHOENIX, ARIZONA

A MC 47300

INDEX

Casa Grande Unpatented Mining Claims
Pinal County, Arizona

OWNER: Casa Grande Copper Company
P. O. Box 15787
Salt Lake City, Utah 84115

<u>CLAIM NAME</u>	<u>Page</u>
Jennie No. 1 - 15	1
Jennie No. 16 - 20	2
Chavo No. 42 - 49 & 50	2
Nik No. 1	2
Nik No. 2 - 16	3
Nik No. 17 - 31	4
Nik No. 32 - 41	5
Nik No. 50 - 54	5

A MC 47300

CASA GRANDE UNPATENTED MINING CLAIMS
 Pinal County, Arizona
 OWNER: Casa Grande Copper Company, P. O. Box 15787, Salt Lake City, Utah 84115

RECEIVED
 STATE OFFICE

RECORDATION

JUL 9 3 43 PM '79

AMENDED

PHOENIX, ARIZONA

CLAIM NAME	Date of Location	Date Recorded	Locator	Instrument No.	Vol.	Pg.	AMENDED			BLM NO.	LOCATION
							Instrument & Date	Vol.	Pg.		
Jennie No. 1	3-13-75	5-27-75	William G. Mounts	515600	785	427					T6S R4E Sec. 3 SE $\frac{1}{4}$ Sec. 10 NE $\frac{1}{4}$
Jennie No. 2	"	"	"	515601	785	428					T6S R4E Sec. 3 SE $\frac{1}{4}$
Jennie No. 3	"	"	"	515602	785	429					" " " "
Jennie No. 4	"	"	"	515603	785	430					" " " "
Jennie No. 5	"	"	"	515604	785	431					" " " " & NE $\frac{1}{4}$
Jennie No. 6	"	"	"	515605	785	432					" " " SW $\frac{1}{4}$
Jennie No. 7	"	"	"	515606	785	433					" " " SE $\frac{1}{4}$
Jennie No. 8	"	"	"	515607	785	434					" " " SW $\frac{1}{4}$
Jennie No. 9	"	"	"	515608	785	435					" " " SE $\frac{1}{4}$
Jennie No. 10	"	"	"	515609	785	436					" " " SW $\frac{1}{4}$
Jennie No. 11	"	"	"	515610	785	437					" " " SE $\frac{1}{4}$
Jennie No. 12	"	"	"	515611	785	438					" " " SW $\frac{1}{4}$
Jennie No. 13	"	"	"	515612	785	439					" " " SE $\frac{1}{4}$
Jennie No. 14	"	"	"	515613	785	440					" " " SW $\frac{1}{4}$ & NW $\frac{1}{4}$
Jennie No. 15	"	"	"	515614	785	441					" " " SE $\frac{1}{4}$ & NE $\frac{1}{4}$

Casa Grande Unpatented Mining Claims (Continued)

RECORDATION

AMENDED

CLAIM NAME	Date of Location	Date Recorded	Locator	RECORDATION			AMENDED			(AMC#) BLM NO.	LOCATION
				Instrument No.	Vol.	Pg.	Instrument & Date	Vol.	Pg.		
Claim No. 34	7-2-74	9-19-74	William G. Mounts	500626	761	160				47362	T6S R4E Sec. 24 SW $\frac{1}{4}$
No. 35	"	"	"	500627	761	162				47363	" " "
No. 36	"	"	"	500628	761	163				47364	" " "

RECEIVED
 B.L.M. AZ STATE OFFICE
 SEP 4 1979
 10:00 A.M.
 PHOENIX, ARIZONA

A MC 47300

RECORDATION

AMENDED

RECEIVED
B.L.M. AZ STATE OFFICE

Jul 9 3 43 PM '79

PHOENIX, ARIZONA

CLAIM NAME	Date of Location	Date Recorded	Locator	Instrument No.	Vol.	Pg.	AMENDED			BLM NO.	LOCATION
							Instrument & Date	Vol.	Pg.		
Jennie No. 16	3-13-75	5-27-75	William G. Mounts	515615	785	442					T6S R4E Sec. 3 SW $\frac{1}{4}$
Jennie No. 17	"	"	"	515616	785	443					" " " "
Jennie No. 18	"	"	"	515617	785	444					" " " "
Jennie No. 19	"	"	"	515618	785	445					" " " "
Jennie No. 20	"	"	"	515619	785	446					" " " " & NW $\frac{1}{4}$
Chavo No. 42	3-8-75	"	"	515590	785	415					" " Sec. 12 NW $\frac{1}{4}$
Chavo No. 43	"	"	"	515591	785	416					" " " "
Chavo No. 44	"	"	"	515592	785	417					" " " "
Chavo No. 45	"	"	"	515593	785	418					" " " "
Chavo No. 46	"	"	"	515594	785	419					" " " "
Chavo No. 47	"	"	"	515595	785	420					" " " "
Chavo No. 48	"	"	"	515596	785	421					" " " "
Chavo No. 49	"	"	"	515597	785	422					" " " "
Chavo No. 55	4-1-75	"	"	515589	785	414					" " " " & NE $\frac{1}{4}$
Nik No. 1	7-2-74	9-19-74	"	500593	761	127					" " Sec. 23 SW $\frac{1}{4}$

AMC 47300

RECORDATION

RECEIVED
B.L.M. AZ STATE OFFICE

JUL 9 3 43 PM '79

PHOENIX, ARIZONA

CLAIM NAME	Date of Location	Date Recorded	Locator	Instru- ment No.	Vol.	Pg.	AMENDED			BLM NO.	LOCATION
							Instru- ment & Date	Vol.	Pg.		
Nik No. 2	7-2-74	9-19-74	William G. Mounts	500594	761	128					T6S R4E Sec. 23 SW $\frac{1}{4}$
Nik No. 3	"	"	"	500595	761	129					" " " "
Nik No. 4	"	"	"	500596	761	130					" " " "
Nik No. 5	"	"	"	500597	761	131					" " " " & NW $\frac{1}{4}$
Nik No. 6	"	"	"	500598	761	132					" " " " NW $\frac{1}{4}$
Nik No. 7	"	"	"	500599	761	133					" " " "
Nik No. 8	"	"	"	500600	761	134					" " " "
Nik No. 9	"	"	"	500601	761	135					" " " "
Nik No. 10	"	"	"	500602	761	136					" " " "
Nik No. 11	"	"	"	500603	761	137					" " " "
Nik No. 12	"	"	"	500604	761	138					" " " "
Nik No. 13	"	"	"	500605	761	139					" " " "
Nik No. 14	"	"	"	500606	761	140					" " " " & SW $\frac{1}{4}$
Nik No. 15	"	"	"	500607	761	141					" " " " SW $\frac{1}{4}$
Nik No. 16	"	"	"	500608	761	142					" " " "

47300
A MC

RECORDATION

RECEIVED
B.L.M. AZ STATE OFFICE

JUL 9 3 43 PM '79

AMENDED

PHOENIX, ARIZONA

CLAIM NAME	Date of Location	Date Recorded	Locator	Instrument No.	Vol.	Pg.	AMENDED			BLM NO.	LOCATION
							Instrument & Date	Vol.	Pg.		
Nik No. 17	7-2-74	9-19-74	William G. Mounts	500609	761	143					T6S R4E Sec. 23 SW $\frac{1}{4}$
Nik No. 18	7-2-74	"	"	500610	761	144					" " " "
Nik No. 19	"	"	"	500611	761	145					" " " "
Nik No. 20	"	"	"	500612	761	146					" " " "
Nik No. 21	"	"	"	500613	761	147					" " " "
Nik No. 22	"	"	"	500614	761	148					" " " "
Nik No. 23	"	"	"	500615	761	149					" " " " & NW $\frac{1}{4}$
Nik No. 24	"	"	"	500616	761	150					" " " NW $\frac{1}{4}$
Nik No. 25	"	"	"	500617	761	151					" " " "
Nik No. 26	"	"	"	500618	761	152					" " " "
Nik No. 27	"	"	"	500619	761	153					" " " "
Nik No. 28	"	"	"	500620	761	154					" " " "
Nik No. 29	"	"	"	500621	761	155					" " " "
Nik No. 30	"	"	"	500622	761	156					" " " "
Nik No. 31	"	"	"	500623	761	157					" " " "

AMC 47300

RECORDATION

AMENDED

RECEIVED
B.L.M. AZ STATE OFFICE

JUL 9 3 43 PM '79

PHOENIX, ARIZONA

CLAIM NAME	Date of Location	Date Recorded	Locator	Instrument No.	Vol.	Pg.	Instrument & Date	Vol.	Pg.	BLM NO.	LOCATION
Nik No. 32	7-2-74	9-19-74	William G. Mounts	500624	761	158					T6S R4E Sec. 24 NW $\frac{1}{4}$ & SW $\frac{1}{4}$
Nik No. 33	"	"	"	500625	761	159					" " " SW $\frac{1}{4}$
Nik No. 34	"	"	"	500626	761	160					" " " "
Nik No. 35	"	"	"	500627	761	162					" " " "
Nik No. 36	"	"	"	500628	761	163					" " " "
Nik No. 37	"	"	"	500629	761	164					" " Sec. 12 NE $\frac{1}{4}$
Nik No. 38	"	"	"	500630	761	165					" " " "
Nik No. 39	"	"	"	500631	761	166					" " " "
Nik No. 40	"	"	"	500632	761	167					" " " "
Nik No. 41	"	"	"	500633	761	168					" " " " & NW $\frac{1}{4}$
Nik No. 50	"	"	"	500642	761	176	515588 5-27-75	785	413		" " " " "
Nik No. 51	"	"	"	500643	761	177					" " " "
Nik No. 52	"	"	"	500644	761	178					" " " "
Nik No. 53	"	"	"	500645	761	179					" " " "
Nik No. 54	"	"	"	500646	761	180					" " " "

NOTICE!!

These documents have been scanned!

Do not place un-scanned documents beneath this notice!

Do not remove this notice from this file!

GPO Jacket No. 560-102
Print Order 61549
Rise Business Services, LLC
Job=AZ15 9/20/2019



Box Number= AZ15261



Claim Begin-End: AMC047300-AMC047374

5 Miscellaneous



AZ15261-1

AMC047300-AMC048521

**NO
DOCUMENTS
FOUND**

NO DOCUMENTS FOUND
NO DOCUMENTS FOUND

NOTICE!!

These documents have been scanned!

Do not place un-scanned documents beneath this notice!

Do not remove this notice from this file!

GPO Jacket No. 560-102
Print Order 61549
Rise Business Services, LLC
Job=AZ15 9/20/2019



Box Number= AZ15261



Claim Begin-End: AMC047300-AMC047374

6 Location Notices-Amendments and Supporting Documents



AZ15261-1

AMC047300-AMC048521

B⁹

July 23, 1979

Casa Grande Copper Co.
P. O. Box 15787
Salt Lake City, UT 84115

Dear Gentlemen:

This letter is to identify the serial numbers we have assigned to your mining claim location notices filed in this office on July 9, 1979.

<u>Serial Number</u>	<u>Name of Claim</u>
A MC 47300 thru A MC 47319	Jennie No. 1 - 20
A MC 47320 thru A MC 47327	Chavo No. 42 - 49
A MC 47328	Chavo 55
A MC 47329 thru A MC 47369	Nik No. 1 - 41
A MC 47370 thru A MC 47374	Nik No. 50 - 54

Please refer to the claim names and the respective serial numbers in any future correspondence.

Enclosed is a chart showing requirements for filing affidavits of assessment work or notice of intention to hold mining claims.

Sincerely yours,

/s/ Robert L. Peterson

Chief, Branch of Records
and Data Management

Enclosure

PBailey:c1

RECEIVED
B.L.M. AZ STATE OFFICE

JUL 9 3 42 PM '79

CHECKLIST FOR MINING CLAIM RECORDATION (BLM)
PHOENIX, ARIZONA

For the Casa Grande Unpatented Mining Claim

A. Documents for filing:

- 75 Original Notice(s) of Location
- 1 Last Amended Notice(s) of Location
- Claim Map or Sketch

A MC 47300

B. Supplemental Information:

1. Current Owner(s) & Address(es):

Casa Grande Copper Company
P. O. Box 15787
Salt Lake City, Utah 84115

2. Type of Claim(s):
Lodes

3. Dates of Location(s):
3-13-75, 3-8-75, 4-1-75, 7-2-74

4. Land Description(s):

<u>CLAIM NAME</u>	<u>Quarter Section(s)</u>	<u>Section(s)</u>	<u>Township</u>	<u>Range</u>
Jennie No. 1 - 20	NE, SE, SW, SE	3	6	4
Chavo No. 42 - 49 & 55	NW, NE	12	6	4
Nik No. 1 - 41	SW, NE, NW	12, 23, 24	6	4
Nik No. 50 - 54	NE, NW	12	6	4

in the _____ Meridian, State of Arizona

C. Filing Fee: \$5.00 x 75 claims = \$ 375

D. Date Claims Filed with BLM Mailed: _____
Time/Date stamped in Land Office: _____

E. Serial Numbers assigned by BLM:

Casa Grande Group

A MC 47300 thru
A MC 47374

CASA GRANDE COPPER COMPANY

388 IRONWOOD DRIVE (2550 SO.)
SALT LAKE CITY, UTAH 84115

P.O. Box 15787

February 18, 1981

Telephone 801 486-8789

ARIZONA STATE OFFICE
BU. LAND MANAGEMENT

FEB 23 1981

7:45 A.M.
PHOENIX, ARIZONA

Mrs. Marion Collins
Bureau of Land Management
Arizona State Office
Mineral Claims
2400 Valley Bank Center
Phoenix, Arizona 85073

Re: A MC 47300 thru A MC47374

Dear Mrs. Collins:

Please add the enclosed recorded claim maps to your lead
file No. A MC 47300.

This affects the following mining claims:

<u>Serial Number</u>	<u>Name of Claim</u>
A MC 47300 thru A MC 47319	Jennie No. 1 - 20
A MC 47320 thru A MC 47327	Chavo No. 42 - 49
A MC 47328	Chavo 55
A MC 47329 thru A MC 47369	Nik No. 1 - 41
A MC 47370 thru A MC 47374	Nik No. 50 - 54

There have been no changes in the claims. The enclosure
is for the purpose of a better recorded map.

Very truly yours,

CASA GRANDE COPPER COMPANY

C. A. Dowd

C. A. DOWD
Land Manager

CAD:ceb

Encs.

COASTAL MINING CO.
388 IRONWOOD DRIVE - P.O. BOX 15787
SALT LAKE CITY, UTAH 84115

TO:

Mrs. Marion Collins
Bureau of Land Management
Arizona State Office
Mineral Claims
2400 Valley Bank Center
Phoenix, Arizona 85073

RETURN POSTAGE GUARANTEED

Sec. 3, T. 6 S., R. 4 E.

1045-722

33	34			34	35
4	3			3	2
JENNIE 20		JENNIE 14	JENNIE 15	JENNIE 5	
JENNIE 19		JENNIE 12	JENNIE 13	JENNIE 4	
JENNIE 18		JENNIE 10	JENNIE 11	JENNIE 3	
JENNIE 17		JENNIE 8	JENNIE 9	JENNIE 2	
4	3	JENNIE 16	JENNIE 6	JENNIE 7	JENNIE 1 3 2
9	10				10 11

Casa Grand Copper Co.
P.O. Box 15787
Salt Lake City, Utah 84115

ARIZONA STATE OFFICE
EU. LAND MANAGEMENT

Jennie Claims 1-20
Instrument Book Page
515600 - 515619 785 427 - 446

FEB 23 1981

7:45 A.M.
PHOENIX, ARIZONA

Scale 1" = 1000'

Karen M. Bergan
Signature


BLM Lead File #47300

STATE OF UTAH :
: ss.
COUNTY OF SALT LAKE :

On January 20, 1981 personally appeared Karen M. Bergan, who being sworn, stated that she is an agent for Casa Grande Copper Company and is known to me to be the person who executed the within map on behalf of the corporation therein named.

Before Me:
My Commission expires 9-13-81

E. A. Wood
Notary




FEB 23 1981

7:45 A.M.
PHOENIX, ARIZONA

*** CERTIFICATE OF RECORDING ***

STATE OF ARIZONA, COUNTY OF PINAL (SS)
I HEREBY CERTIFY THAT THE WITHIN INSTRUMENT WAS FILED FOR RECORD IN
PINAL COUNTY, STATE OF ARIZONA. WITNESS MY HAND AND OFFICIAL SEAL.



NO: 667383 TIME: 1530 21JAN81 PAGES: 001 FEE \$010.00
WILLIAM S. TRUMAN
PINAL COUNTY RECORDER, BY *W. S. Truman* DEPUTY
1045-722

MAP FROM: CASA GRANDE C TO: SEC 3 T6S R4E


ARIZONA STATE OFFICE
BU. LAND MANAGEMENT

FEB 23 1981

7:45 A.M.
PHOENIX, ARIZONA

*** CERTIFICATE OF RECORDING ***

STATE OF ARIZONA, COUNTY OF PINAL (SS)
I HEREBY CERTIFY THAT THE WITHIN INSTRUMENT WAS FILED FOR RECORD IN
PINAL COUNTY, STATE OF ARIZONA. WITNESS MY HAND AND OFFICIAL SEAL.



NO: 667387 TIME: 1530 21JAN81 PAGES: 001 FEE \$002.00

WILLIAM S. TRUMAN
PINAL COUNTY RECORDER, BY *H. Rust*DEPUTY

1045-726


MAP FROM: CASA GRANDE C TO: SEC 10 T6S R4

FEB 23 1981

7:45 A.M.
PHOENIX, ARIZONA

*** CERTIFICATE OF RECORDING ***

STATE OF ARIZONA, COUNTY OF PINAL (SS)
I HEREBY CERTIFY THAT THE WITHIN INSTRUMENT WAS FILED FOR RECORD IN
PINAL COUNTY, STATE OF ARIZONA. WITNESS MY HAND AND OFFICIAL SEAL:



NO: 667385 TIME: 1530 21JAN81 PAGES: 001 FEE \$009.00

WILLIAM S. TRUMAN
PINAL COUNTY RECORDER, BY *M. N. N. N.* 1045-724 DEPUTY

MAP

FROM: CASA GRANDE C

TO: SEC 24 T6S R4

MAP 0 900

667385

Sec., 24 T., 6 S. R., 4 E.

1045-724

14	13					13	18		
23	24	NIK 27	NIK 28	ARIZONA STATE OFFICE BU. LAND MANAGEMENT FEB 23 1981 7:45 A.M. PHOENIX, ARIZONA					
		NIK 26	NIK 29						
		NIK 25	NIK 30						
		NIK 24	NIK 31						
		NIK 23	NIK 32						
		NIK 22	NIK 33						
		NIK 21	NIK 34						
		NIK 20	NIK 35						
23	24	NIK 19	NIK 36					24	19

26 25 Casa Grande Copper Co.
 P. O. Box 15787
 Salt Lake City, Utah 84115
 NIK 19-36

Instrument 500611 -500628 Book 761 Page 145-163

Scale 1" = 1000'

Karen M. Bergan
 Signature

BLM Lead File #47300

STATE OF UTAH :
 COUNTY OF SALT LAKE : ss.

On January 20, 1981 personally appeared Karen M. Bergan, who being sworn, stated that she is an agent for Casa Grande Copper Company and is known to me to be the person who executed the within map on behalf of the corporation therein named.

Before Me:
 My Commission expires 9-13-81

C. G. Doud
 Notary




ARIZONA STATE OFFICE
BU. LAND MANAGEMENT

FEB 23 1981

7:45 A.M.
PHOENIX, ARIZONA

*** CERTIFICATE OF RECORDING ***

STATE OF ARIZONA, COUNTY OF PINAL (SS)
I HEREBY CERTIFY THAT THE WITHIN INSTRUMENT WAS FILED FOR RECORD IN
PINAL COUNTY, STATE OF ARIZONA. WITNESS MY HAND AND OFFICIAL SEAL.



NO: 667384 TIME: 1530 21JAN81 PAGES: 001 FEE \$009.00

WILLIAM S. TRUMAN
PINAL COUNTY RECORDER, BY *M. Rosta* DEPUTY

1045-723

MAP FROM: CASA GRANDE C TO: SEC 23 T6S R4

Sec. 12 T., 6 S. R., 4 E.

1045-725

2	1								1	6		
11	12	CHAVO 45	CHAVO 44	CHAVO 43	CHAVO 42	NIK 41	NIK 40	NIK 39	NIK 38	NIK 37	12	7
		CHAVO 46	CHAVO 47	CHAVO 48	CHAVO 49	CHAVO 55	NIK 51	NIK 52	NIK 53	NIK 54		

11 12
 14 13 Casa Grande Copper Corp P.O. Box 15787
 Salt Lake City, Utah 84115 13 18

CHAVO 42-49 & 55 & NIK 37 -41 & 51 - 54

Instrument	Book	Page
515589-515597	785	414 - 422
500629-500633	761	164- 168
500643-500646	761	177 - 180

Scale 1"- 1000'

Karen M. Bergan
 Signature

BLM Lead File #47300

ARIZONA STATE OFFICE
BU. LAND MANAGEMENT

STATE OF UTAH :
 COUNTY OF SALT LAKE : ss.


FEB 23 1981

7:45 A.M.
PHOENIX, ARIZONA

On January 20, 1981 personally appeared Karen M. Bergan, who being sworn, stated that she is an agent for Casa Grande Copper Company and is known to me to be the person who executed the within map on behalf of the corporation therein named.

Before me:
 My Commission expires 9-13-81

E. A. Dowd
 Notary



ARIZONA STATE OFFICE
BU. LAND MANAGEMENT

FEB 23 1981

7:45 A.M.
PHOENIX, ARIZONA

*** CERTIFICATE OF RECORDING ***

STATE OF ARIZONA, COUNTY OF PINAL (SS)
I HEREBY CERTIFY THAT THE WITHIN INSTRUMENT WAS FILED FOR RECORD IN
PINAL COUNTY, STATE OF ARIZONA. WITNESS MY HAND AND OFFICIAL SEAL



NO: 667386 TIME: 1530 21JAN81 PAGES: 001 FEE \$009.00

WILLIAM S. TRUMAN
PINAL COUNTY RECORDER, BY *W. Truman* 1045-725 DEPUTY

MAP

FROM: CASA GRANDE C

TO: SEC 12 T6S R4

do hereby certify that the above named individual is the owner of the above described claim in Arizona
 MAY 27 1975
 515530
 Linda Garcia

A MC 47320

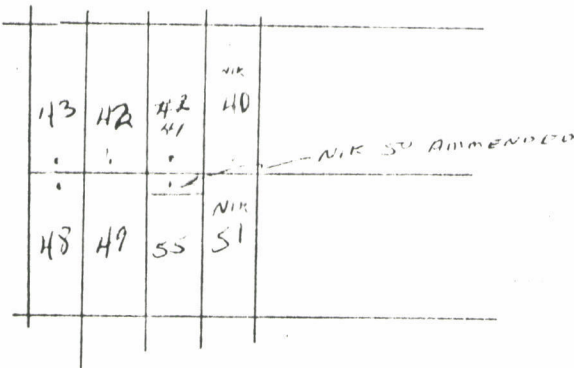
Notice of Location
 (LODE)

RECEIVED
 B.L.M. AZ STATE OFFICE
 PHOENIX, ARIZONA
 JUL 9 3 45 PM '79

MAP FILED IN A MC 47300

NOTICE IS HEREBY GIVEN that the Chavo No. 42 lode mining claim was located by William G. Mounts on March 8, 1975. This claim is 1,500 feet in length along the vein or deposit of mineral-bearing rock in place and 300 feet in width on each side of the middle of said vein or deposit at which this notice is posted. The general course of this claim is north-south and is situated in the Sacaton Mining District, Pinal County, Arizona. This claim runs from the location monument or stake on which the notice is posted 1490 feet in a northerly direction to the north center end monument or stake and 10 feet in a southerly direction from the location monument or stake to the south center end monument or stake, and is also marked by the corner monuments or stakes at each end of the claim, one on each side of and 300 feet from the center end monuments or stakes, making the claim in the form of a parallelogram.

The Chavo No. 42 claim is situated in Section 12 T6S, R4E C & SRBM Pinal County, Arizona.



William G. Mounts
 William G. Mounts
 Locater

Agent: _____
 Witness: _____

Write on the above lines the locality of the claim with reference to some natural object or permanent monument whereby the claim can be identified. Give the section, township and range if known and, if possible, the direction and distance from the nearest public survey marker. It is advisable to make a sketch in the space above, showing the adjoining and overlapping claims. If this is an amendment of a location notice, give the name and book and page of recording of the claim being amended.

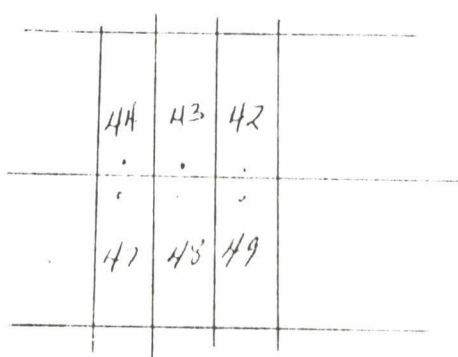
I do hereby certify that the within named instrument was recorded at request of W.G. Mounts
 MAY 27 1975 8:20 AM Book 155 Page 416 Records of Pinal County, Arizona
 WILLIAM S. TRUMAN, Pinal County recorder, By Linda Garcia
 515591

RECEIVED
 B.L.M. AZ STATE OFFICE
 JUL 9 3 45 PM '79
 PHOENIX, ARIZONA

A MC 47321
 Notice of Location
 (LODE)

NOTICE IS HEREBY GIVEN that the Chavo No. 43 lode mining claim was located by William G. Mounts on March 8, 1975. This claim is 1,500 feet in length along the vein or deposit of mineral-bearing rock in place and 300 feet in width on each side of the middle of said vein or deposit at which this notice is posted. The general course of this claim is north-south and is situated in the Sacaton Mining District, Pinal County, Arizona. This claim runs from the location monument or stake on which the notice is posted 1490 feet in a northerly direction to the north center end monument or stake and 10 feet in a southerly direction from the location monument or stake to the south center end monument or stake, and is also marked by two corner monuments or stakes at each end of the claim, one on each side of and 300 feet from the center end monuments or stakes, making the claim in the form of a parallelogram.

The Chavo No. 43 claim is situated in Section 12 T6S, R4E G & SRBM Pinal County, Arizona.



William G. Mounts
 William G. Mounts
 Locator

Agent: _____
 Witness: _____

Write on the above lines the locality of the claim with reference to some natural object or permanent monument where- by the claim can be identified. Give the section, township and range if known and, if possible, the direction and distance from the nearest public survey marker. It is advisable to make a sketch in the space above, showing the adjoining and overlapping claims. If this is an amendment of a location notice, give the name and book and page of recording of the claim being amended.

MAP FILED IN A MC 47300

INDEXED

QNT 785 PAGE 417

by certify that the within named instrument was recorded at request of W.S. Mounts
 MAY 27 1975 S. DUAM DIRECT 785 PAGE 417 Records of Pinal County, Arizona
 WITNESS my hand and official seal the day and year aforesaid.
515592 WILLIAM S. TRUMAN, Pinal County Recorder, By Linda Garcia Deputy

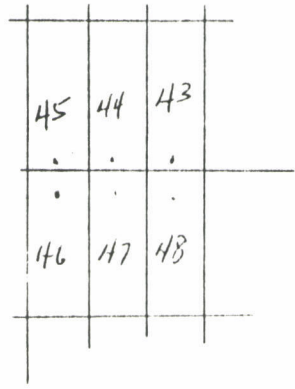
RECEIVED
 B.L.M. AZ STATE OFFICE
 JUL 9 3 45 PM '79
 PHOENIX, ARIZONA

A MC 47322
 Notice of Location
 (LODE)

NOTICE IS HEREBY GIVEN that the Chavo No. 44 lode mining claim

was located by William G. Mounts on March 8, 1975.
 This claim is 1,500 feet in length along the vein or deposit of mineral-bearing rock in place and 300 feet in width on each side of the middle of said vein or deposit at which this notice is posted. The general course of this claim is north-south and is situated in the Sacaton Mining District, Pinal County, Arizona. This claim runs from the location monument or stake on which the notice is posted 1490 feet in a northerly direction to the north center end monument or stake and 10 feet in a southerly direction from the location monument or stake to the south center end monument or stake, and is also marked by two corner monuments or stakes at each end of the claim, one on each side of and 300 feet from the center end monuments or stakes, making the claim in the form of a parallelogram.

The Chavo No. 44 claim is situated in Section 12 T6S, R4E G & SRBM
Pinal County, Arizona.



William G. Mounts

WILLIAM G. MOUNTS
 Locator

Agent: _____

Witness: _____

MAP FILED IN A MC 47300

Write on the above lines the locality of the claim with reference to some natural object or permanent monument whereby the claim can be identified. Give the section, township and range if known and, if possible, the direction and distance from the nearest public survey marker. It is advisable to make a sketch in the space above, showing the adjoining and overlapping claims. If this is an amendment of a location notice, give the name and book and page of recording of the claim being amended.

INDEXED

785 PAGE 118

I do hereby certify that the within named instrument was recorded at request of W. H. Mounts
 MAY 27 1975 8:00 AM Docket 785 Page 118 Records of Pinal County, Arizona
 WITNESS my hand and official seal the day and year aforesaid.
 515593 WILLIAM S. TRUMAN, Pinal County Recorder, By Linda Garcia Deputy

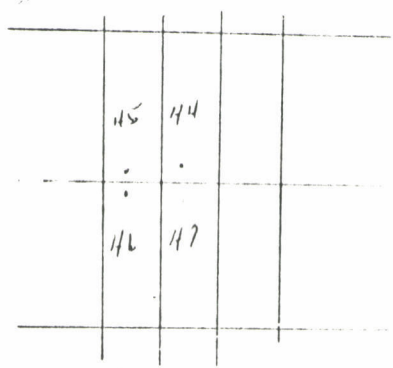
RECEIVED
 BLM AZ STATE OFFICE
 JUL 9 3 45 PM '79
 PHOENIX, ARIZONA

Notice of Location **A MC** 47323
 (LODE)

NOTICE IS HEREBY GIVEN that the Chavo No. 45 lode mining claim

was located by William G. Mounts on March 8, 1975.
 This claim is 1,500 feet in length along the vein or deposit of mineral-bearing rock in place and 300 feet in width on each side of the middle of said vein or deposit at which this notice is posted. The general course of this claim is north-south and is situated in the Sacaton Mining District, Pinal County, Arizona. This claim runs from the location monument or stake on which the notice is posted 1490 feet in a northerly direction to the north center end monument or stake and 10 feet in a southerly direction from the location monument or stake to the south center end monument or stake, and is also marked by two corner monuments or stakes at each end of the claim, one on each side of and 300 feet from the center end monuments or stakes, making the claim in the form of a parallelogram.

The Chavo No. 45 claim is situated in Section 12 T6S, R4E G & SRBM
Pinal County, Arizona.



William G. Mounts
 William G. Mounts
 Locator

Agent: _____
 Witness: _____

Write on the above lines the locality of the claim with reference to some natural object or permanent monument where by the claim can be identified. Give the section, township and range it lies in and, if possible, give the direction and distance from the nearest public survey marker. It is advisable to make a sketch in the space above, showing the adjoining and overlapping claims. If this is an amendment of a location notice, give the name and book and page of recording of the claim being amended.

MAP FILED IN A MC 47300

INDEXED

735 419

I do hereby certify that the within named instrument was recorded at request of W.G. Mounts
 MAY 27 1975 8:00 AM Doc No. 735 PAGE 419 Records of Pinal County, Arizona
 WITNESS my hand and official seal the day and year aforesaid.
515591 WILLIAM S. TRUMAN, Pinal County Recorder. By Linda Garcia Deputy

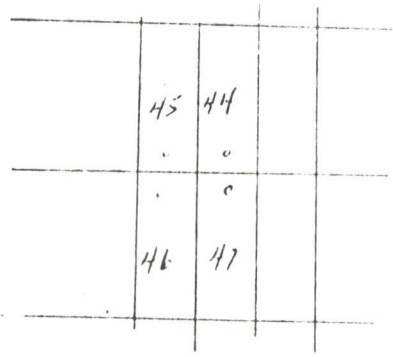
Notice of Location A MC 47324
 (LODE)

RECEIVED
 BLM AZ STATE OFFICE
 Jul 9 3 45 PM '79
 PHOENIX, ARIZONA

NOTICE IS HEREBY GIVEN that the Chavo No. 46 lode mining claim

was located by William G. Mounts on March 8, 1975.
 This claim is 1,500 feet in length along the vein or deposit of mineral bearing rock in place and 300 feet in width on each side of the middle of said vein or deposit at which this notice is posted. The general course of this claim is north-south and is situated in the Sacaton Mining District, Pinal County, Arizona. This claim runs from the location monument or stake on which the notice is posted 1490 feet in a southerly direction to the south center end monument or stake and 10 feet in a northerly direction from the location monument or stake to the north center end monument or stake, and is also marked by two corner monuments or stakes at each end of the claim, one on each side of and 300 feet from the center end monuments or stakes, making the claim in the form of a parallelogram.

The Chavo No. 46 claim is situated in Section 12 T6S, R4E G & SRBM Pinal County, Arizona.



William G. Mounts
 William G. Mounts
 Locator

Agent: _____
 Witness: _____

Write on the above lines the locality of the claim with reference to some natural object or permanent monument whereby the claim can be identified. Give the section, township and range if known and, if possible, the direction and distance from the nearest public survey marker. It is advisable to make a sketch in the space above, showing the adjoining and overlapping claims. If this is an amendment of a location notice, give the name and book and page of recording of the claim being amended.

MAP FILED IN A MC 47300

INDEXED

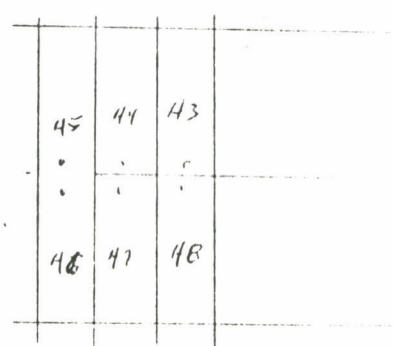
I do hereby certify that the within named instrument was recorded at request of W. G. Mounts
 MAY 27 1975 8:00 AM Docket DNT 785 Page PAGE 420 Records of Pinal County, Arizona
 WITNESS my hand and official seal the day and year aforesaid.
 515595 WILLIAM S. TRUMAN, Pinal County Recorder, By Linda Garcia Deputy

Notice of Location A MC 47325
 (LODE)

RECEIVED
 B. M. AZ STATE OFFICE
 JUL 9 3 45 PM '79
 PHOENIX, ARIZONA

NOTICE IS HEREBY GIVEN that the Chavo No. 47 lode mining claim
 was located by William G. Mounts on March 8, 1975.
 This claim is 1,500 feet in length along the vein or deposit of mineral-bearing rock in place and 300 feet in
 width on each side of the middle of said vein or deposit at which this notice is posted. The general course of
 this claim is north-south and is situated in the Sacaton Mining
 District, Pinal County, Arizona. This claim runs from the location monument or stake
 on which the notice is posted 1490 feet in a southerly direction to the south
 center end monument or stake and 10 feet in a northerly direction from the
 location monument or stake to the north center end monument or stake, and is also marked by two
 corner monuments or stakes at each end of the claim, one on each side of and 300 feet from the center end
 monuments or stakes, making the claim in the form of a parallelogram.

The Chavo No. 47 claim is situated in Section 12 T₆S, R₄E G & SRBM
Pinal County, Arizona.




William G. Mounts
 Location

Agent: _____
 Witness: _____

Write on the above lines the locality of the claim with reference to some natural object or permanent monument where-
 by the claim can be identified. Give the section, township and range if known and, if possible, the direction and distance
 from the nearest public survey marker. It is advisable to make a sketch in the space above, showing the adjoining and
 overlapping claims. If this is an amendment of a location notice, give the name and book and page of recording of the
 claim being amended.

MAP FILED IN A MC 47300

INDEXED

785

I do hereby certify that the within named instrument was recorded at the office of W.G. Mounts
 MAY 27 1975 8:00 AM Docket No. 785 Page 421 Records of Pinal County, Arizona
 WITNESS my hand and official seal the day and year aforesaid.
515596 WILLIAM S. TRUMAN, Pinal County Recorder, By Linda Garcia Deputy

Notice of Location AMC 47326
 (LODE)

RECEIVED
 B.L.M. AZ STATE OFFICE
 JUL 9 3 45 PM '79
 PHOENIX, ARIZONA

NOTICE IS HEREBY GIVEN that the Chavo No. 48 lode mining claim

was located by William G. Mounts on March 8, 1975.
 This claim is 1,500 feet in length along the vein or deposit of mineral-bearing rock in place and 300 feet in width on each side of the middle of said vein or deposit at which this notice is posted. The general course of this claim is north-south and is situated in the Sacaton Mining District, Pinal County, Arizona. This claim runs from the location monument or stake on which the notice is posted 1490 feet in a southerly direction to the south center end monument or stake and 10 feet in a northerly direction from the location monument or stake to the north center end monument or stake, and is also marked by two corner monuments or stakes at each end of the claim, one on each side of and 300 feet from the center end monuments or stakes, making the claim in the form of a parallelogram.

The Chavo No. 48 claim is situated in Section 12 T6S, R4E, G & SRBM Pinal County, Arizona.

44	43	42	
:	:	:	
41	40	39	

William G. Mounts

William G. Mounts
 Locator

Agent: _____

Witness: _____

Write on the above lines the locality of the claim with reference to some natural object or permanent monument where- by the claim can be identified. Give the section, township and range if known and, if possible, the direction and distance from the nearest public survey marker. It is advisable to make a sketch in the space above, showing the adjoining and overlapping claims. If this is an amendment of a location notice, give the name and book and page of recording of the claim being amended.

MAP FILED IN A MC 47300

INDEXED

BOOK 785 PAGE 422

I do hereby certify that the within named instrument was recorded at reg. W. G. Mounts
 MAY 27 1975 8:00 AM Docket No. 785 PAGE 422 Records of Pinal County, Arizona
 WITNESS my hand and official seal the day and year aforesaid.
 515597 WILLIAM S. TRUMAN, Pinal County Recorder, By Linda Garcia Deputy

RECEIVED
 B.L.M. AZ STATE OFFICE
 PHOENIX, ARIZONA
 JUL 9 3 45 PM '79

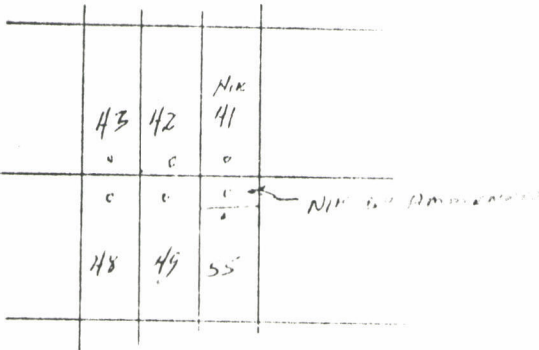
Notice of Location A MC 47327
 (LODE)

NOTICE IS HEREBY GIVEN that the Chavo No. 49 lode mining claim

was located by William G. Mounts on March 8, 1975.
 This claim is 1,500 feet in length along the vein or deposit of mineral-bearing rock in place and 300 feet in width on each side of the middle of said vein or deposit at which this notice is posted. The general course of this claim is north-south and is situated in the Sacaton Mining District, Pinal County, Arizona. This claim runs from the location monument or stake on which the notice is posted 1490 feet in a southerly direction to the south

center end monument or stake and 10 feet in a northerly direction from the location monument or stake to the north center end monument or stake, and is also marked by two corner monuments or stakes at each end of the claim, one on each side of and 300 feet from the center end monuments or stakes, making the claim in the form of a parallelogram.

The Chavo No. 49 claim is situated in Section 12 T6S, R4E G & SRBM
Pinal County, Arizona.



William G. Mounts
 William G. Mounts
 Locator

Agent: _____

Witness: _____

Write on the above lines the locality of the claim with reference to some natural object or permanent monument whereby the claim can be identified. Give the section, township and range if known and, if possible, the direction and distance from the nearest public survey marker. It is advisable to make a sketch in the space above, showing the adjoining and overlapping claims. If this is an amendment of a location notice, give the name and book and page of recording of the claim being amended.

47300
 MAP FILED IN A MC

I do hereby certify that the within named instrument was recorded at request of W.G. Mounts
 MAY 27 1975 8:00 AM Docket No. 785 PAGE 414 Records & Deeds Office
 WITNESS my hand and seal of said office and year of record.
515589 WILLIAM S. TRUMAN, Pinal County Recorder Linda Garcia

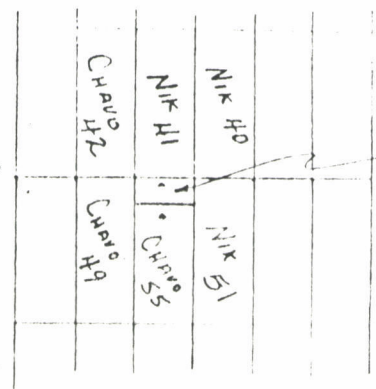
RECEIVED
 B.L.M. AZ STATE OFFICE
 PHOENIX, ARIZONA
 JUL 9 3 45 PM '79

A MC 47328

Notice of Location
 (LODE)

NOTICE IS HEREBY GIVEN that the Chavo 55 lode mining claim
 was located by William G. Mounts on ~~March~~ APRIL 1 1975.
 This claim is ~~1,500~~ ^{1,400} feet in length along the vein or deposit of mineral-bearing rock in place and 300 feet in
 width on each side of the middle of said vein or deposit at which this notice is posted. The general course of
 this claim is north-south and is situated in the Sacaton Mining
 District, Pinal County, Arizona. This claim runs from the location monument or stake
 on which the notice is posted 10 feet in a northerly direction to the north
 center end monument or stake and 1390 feet in a southerly direction from the
 location monument or stake to the center end monument or stake, and is also marked by two
 corner monuments or stakes at each end of the claim, one on each side of and 300 feet from the center end
 monuments or stakes, making the claim in the form of a parallelogram.

MAP FILED IN A MC 47300



NIK 50 AMENDED

William G. Mounts

William G. Mounts
 Locator

Witness: _____


Write on the above lines the locality of the claim with reference to some natural object or permanent monument where-
 by the claim can be identified. Give the section, township and range if known and, if possible, the direction and distance
 from the nearest public survey marker. It is advisable to make a sketch in the space above, showing the adjoining and
 overlapping claims. If this is an amendment of a location notice, give the name and book and page of recording of the
 claim being amended.

I do hereby certify that the within named instrument was recorded at recd. Steel, Lavelle & Steel
 SEP 19 1974 1:00 P.M. Docket D&T 761 PAGE 127 Records of Pinal County, Arizona
 WITNESS my hand and official seal this day and year aforesaid.
500593 WILLIAM S. TRUMAN, Pinal County Recorder, B. Cueby (Ames) Dep. PHOENIX, ARIZONA

RECEIVED
 BLM AZ STATE OFFICE
 JUL 9 3 45 PM '79

Notice of Location
 (LODE)

A MC 47329



NOTICE IS HEREBY GIVEN that the Nik No. / lode mining claim
 was located by William G. Mounts on July 2, 1974.
 This claim is 1,500 feet in length along the vein or deposit of mineral-bearing rock in place and 300 feet in
 width on each side of the middle of said vein or deposit at which this notice is posted. The general course of
 this claim is west-east and is situated in the Sacaton Mining
 District, Pinal County, Arizona. This claim runs from the location monument or stake
 on which the notice is posted 1490 feet in a westerly direction to the west
 center end monument or stake and 10 feet in a easterly direction from the
 location monument or stake to the east center end monument or stake, and is also marked by two
 corner monuments or stakes at each end of the claim, one on each side of and 300 feet from the center end
 monuments or stakes, making the claim in the form of a parallelogram.

The Nik No. / claim is situated in Section 23 T6S, R4E G& SRM
Pinal County, Arizona.

William G. Mounts
 Locator

Agent: Jeff Oaks
 Witness: K. Whitted

Write on the above lines the locality of the claim with reference to some natural object or permanent monument where-
 by the claim can be identified. Give the section, township and range if known and, if possible, the direction and distance
 from the nearest public survey marker. It is advisable to make a sketch in the space above, showing the adjoining and
 overlapping claims. If this is an amendment of a location notice, give the name and book and page of recording of the
 claim being amended.

47300
 MAP FILED IN A MC

SEP 19 1974

I do hereby certify that the within and in instrument was recorded at reg 701 and at reg 128 *Julius Lamell & Stief*
 SEP 19 1974 1:00 pm Docket 701 PAGE 128 Records of Pinal County, Arizona
 WITNESS my hand and official seal this 2 day and year aforesaid.
500594 WILLIAM S. TRUMAN, Pinal County Recorder, P. *Walter J. ...* Deputy

INDEX

RECEIVED
 B.L.M. AZ STATE OFFICE
 JUL 9 3 45 PM '79
 PHOENIX, ARIZONA

Notice of Location
 (LODE)

A MC 47330

NOTICE IS HEREBY GIVEN that the Nik No. 2 lode mining claim

was located by William G. Mounts on July 2, 1974

This claim is 1,500 feet in length along the vein or deposit of mineral-bearing rock in place and 300 feet in width on each side of the middle of said vein or deposit at which this notice is posted. The general course of

this claim is west-east and is situated in the Sacaton Mining

District, Pinal County, Arizona. This claim runs from the location monument or stake

on which the notice is posted 1490 feet in a westerly direction to the west

center end monument or stake and 10 feet in a easterly direction from the

location monument or stake to the east center end monument or stake, and is also marked by two corner monuments or stakes at each end of the claim, one on each side of and 300 feet from the center end monuments or stakes, making the claim in the form of a parallelogram.

The Nik No. 2 claim is situated in Section 23 T6S, R4E. G& SRM

Pinal County, Arizona.

William G. Mounts
 Locator

Agent: *Jeff ...*

Witness: *F. ...*


Write on the above lines the locality of the claim with reference to some natural object or permanent monument whereby the claim can be identified. Give the section, township and range if known and, if possible, the direction and distance from the nearest public survey marker. It is advisable to make a sketch in the space above, showing the adjoining and overlapping claims. If this is an amendment of a location notice, give the name and book and page of recording of the claim being amended.

47330
 MAP FILED IN A MC

On this day of July the 1st the within named instrument was recorded at request of Shel, Samuel & Co
 SEP 19 1974 1:00 PM Book 129 Page 129 Records of Pinal County, Arizona
 WITNESS my hand and official seal the day and year aforesaid.
 500595 WILLIAM S. TRUMAN, Pinal County Recorder, By Ench, J. Jones Deputy

INDEXED

RECEIVED
 BLM AZ STATE OFFICE
 JUL 9 3 45 PM '79
 PHOENIX, ARIZONA



Notice of Location
 (LODE)

A MC 47331

NOTICE IS HEREBY GIVEN that the Nik No. 3 lode mining claim

was located by William G. Mounts on July 2, 1974

This claim is 1,500 feet in length along the vein or deposit of mineral-bearing rock in place and 300 feet in width on each side of the middle of said vein or deposit at which this notice is posted. The general course of

this claim is west-east and is situated in the Sacaton Mining

District, Pinal County, Arizona. This claim runs from the location monument or stake

on which the notice is posted 1490 feet in a westerly direction to the west

center end monument or stake and 10 feet in a easterly direction from the

location monument or stake to the east center end monument or stake, and is also marked by two

corner monuments or stakes at each end of the claim, one on each side of and 300 feet from the center end monuments or stakes, making the claim in the form of a parallelogram.

The Nik No. 3 claim is situated in Section 23, T6S, R4E, G& SRM

Pinal County, Arizona.

William G. Mounts
 Locator

Agent: Jeff Dahn

Witness: J. Witter

Write on the above lines the locality of the claim with reference to some natural object or permanent monument whereby the claim can be identified. Give the section, township and range if known and, if possible, the direction and distance from the nearest public survey marker. It is advisable to make a sketch in the space above, showing the adjoining and overlapping claims. If this is an amendment of a location notice, give the name and book and page of recording of the claim being amended.


47300
MAP FILED IN A MC

I do hereby certify that the within named instrument was recorded at record
 SEP 19 1974 1.00 Docket NAT 701 Page 130 *Steel, Hamel & Steel*
 Records of Pinal County, Arizona
 WITNESS my hand and official seal this day and year aforesaid.
 500596 WILLIAM S. TRUMAN, Pinal County Recorder, By *Paul J. James* Deputy

RECEIVED
 BLM STATE OFFICE
 SEP 19 3 46 PM '79
 PHOENIX, ARIZONA

Notice of Location
 (LODE)

A MC 47332



NOTICE IS HEREBY GIVEN that the Nik No. 7 lode mining claim
 was located by William G. Mounts on July 2, 1974.
 This claim is 1,500 feet in length along the vein or deposit of mineral-bearing rock in place and 300 feet in
 width on each side of the middle of said vein or deposit at which this notice is posted. The general course of
 this claim is west-east and is situated in the Sacaton Mining
 District, Pinal County, Arizona. This claim runs from the location monument or stake
 on which the notice is posted 1490 feet in a westerly direction to the west
 center end monument or stake and 10 feet in a easterly direction from the
 location monument or stake to the east center end monument or stake, and is also marked by two
 corner monuments or stakes at each end of the claim, one on each side of and 300 feet from the center end
 monuments or stakes, making the claim in the form of a parallelogram.

The Nik No. 7 claim is situated in Section 23 T6S, R4E G& SRM
Pinal County, Arizona.


William G. Mounts
 Locator

Agent: Jeff Palm
 Witness: A. Witter

Write on the above lines the locality of the claim with reference to some natural object or permanent monument where-
 by the claim can be identified. Give the section, township and range if known and, if possible, the direction and distance
 from the nearest public survey marker. It is advisable to make a sketch in the space above, showing the adjoining and
 overlapping claims. If this is an amendment of a location notice, give the name and book and page of recording of the
 claim being amended.

47300
 MAP FILED IN A MC

I do hereby certify that the within named instrument was recorded at record Steel Tower & Steel
 SEP 19 1974 1:00 pm Docket RA 751 Page 131 Records of Pinal County, Arizona
 WITNESS my hand and official seal this day and year aforesaid.
 500597 WILLIAM S. TRUMAN, Pinal County Recorder, By Paul J. Somers Deputy



Notice of Location
 (LODE)

A MC 47333

RECEIVED
 B.L.H. AZ STATE OFFICE
 Jul 9 3 45 PM '79
 PHOENIX, ARIZONA
 INDEXED

NOTICE IS HEREBY GIVEN that the Nik No. 5 lode mining claim
 was located by William G. Mounts on July 2, 1974.
 This claim is 1,500 feet in length along the vein or deposit of mineral-bearing rock in place and 300 feet in
 width on each side of the middle of said vein or deposit at which this notice is posted. The general course of
 this claim is west-east and is situated in the Sacaton Mining

District, Pinal County, Arizona. This claim runs from the location monument or stake
 on which the notice is posted 1490 feet in a westerly direction to the west
 center end monument or stake and 10 feet in a easterly direction from the
 location monument or stake to the east center end monument or stake, and is also marked by two
 corner monuments or stakes at each end of the claim, one on each side of and 300 feet from the center end
 monuments or stakes, making the claim in the form of a parallelogram.

The Nik No. 5 claim is situated in Section 23, T6S, R4E G& SRM
Pinal County, Arizona.


William G. Mounts
 Locator

Agent: Jeff [Signature]
 Witness: [Signature]

Write on the above lines the locality of the claim with reference to some natural object or permanent monument where-
 by the claim can be identified. Give the section, township and range if known and, if possible, the direction and distance
 from the nearest public survey marker. It is advisable to make a sketch in the space above, showing the adjoining and
 overlapping claims. If this is an amendment of a location notice, give the name and book and page of recording of the
 claim being amended.

47300
 MAP FILED IN A MC

I do hereby certify that the within named instrument was recorded at the
 SEP 19 1974 1007 Docket 701 Page 132 of Stipulation to Sell
 Records of Pinal County, Arizona
 WITNESS my hand and official seal this day and year above said
 500598 WILLIAM S. TRUMAN, Pinal County Recorder, By [Signature]



Notice of Location
 (LODE)

A MC 47334

RECEIVED
 B.L.H. AZ STATE OFFICE
 JUL 9 3 46 PM '79
 PHOENIX, ARIZONA

NOTICE IS HEREBY GIVEN that the Nik No. 6 lode mining claim
 was located by William G. Mounts on July 2, 1974
 This claim is 1,500 feet in length along the vein or deposit of mineral-bearing rock in place and 300 feet in
 width on each side of the middle of said vein or deposit at which this notice is posted. The general course of
 this claim is west-east and is situated in the Sacaton Mining
 District, Pinal County, Arizona. This claim runs from the location monument or stake
 on which the notice is posted 1490 feet in a westerly direction to the west
 center end monument or stake and 10 feet in a easterly direction from the
 location monument or stake to the east center end monument or stake, and is also marked by two
 corner monuments or stakes at each end of the claim, one on each side of and 300 feet from the center end
 monuments or stakes, making the claim in the form of a parallelogram.

The Nik No. 6 claim is situated in Section 23, T6S, R4E G& SRM
Pinal County, Arizona.

William G. Mounts
 Locator

Agent: [Signature]
 Witness: [Signature]

Write on the above lines the locality of the claim with reference to some natural object or permanent monument where-
 by the claim can be identified. Give the section, township and range if known and, if possible, the direction and distance
 from the nearest public survey marker. It is advisable to make a sketch in the space above, showing the adjoining and
 overlapping claims. If this is an amendment of a location notice, give the name and book and page of recording of the
 claim being amended.


47300
 MAP FILED IN A MC

I do hereby certify that the within named instrument was recorded at recording time 1:00 p on SEP 19 1974 Docket DKT 701 Page 133 Steel, Samuel & Co Records of Pinal County, Arizona
 WITNESS my hand and official seal this day and year aforesaid
500599 WILLIAM S. TRUMAN, Pinal County Recorder, By Melvin Jones Deputy

Notice of Location
 (LODE)

A MC 47335

RECEIVED
 B.L.M. AZ STATE OFFICE
 PHOENIX, ARIZONA
 INDEXED
 JUL 9 3 46 PM '79



NOTICE IS HEREBY GIVEN that the Nik No. 7 lode mining claim was located by William G. Mounts on July 2, 1974. This claim is 1,500 feet in length along the vein or deposit of mineral-bearing rock in place and 300 feet in width on each side of the middle of said vein or deposit at which this notice is posted. The general course of this claim is west-east and is situated in the Sacaton Mining District, Pinal County, Arizona. This claim runs from the location monument or stake on which the notice is posted 1490 feet in a westerly direction to the west center end monument or stake and 10 feet in a easterly direction from the location monument or stake to the east center end monument or stake, and is also marked by two corner monuments or stakes at each end of the claim, one on each side of and 300 feet from the center end monuments or stakes, making the claim in the form of a parallelogram.

The Nik No. 7 claim is situated in Section 23 T6S, R4E G& SRM
Pinal County, Arizona.

William G. Mounts
 Locator

Agent: Jeff Jahn
 Witness: J. Witter

47300
 MAP FILED IN A MC

Write on the above lines the locality of the claim with reference to some natural object or permanent monument whereby the claim can be identified. Give the section, township and range if known and, if possible, the direction and distance from the nearest public survey marker. It is advisable to make a sketch in the space above, showing the adjoining and overlapping claims. If this is an amendment of a location notice, give the name and book and page of recording of the claim being amended.

I do hereby certify that the within and amended instrument was recorded at the request of Steel, Daniel & Steel
 SEP 19 1974 1:00 PM DECKED PAGE 791 PAGE 134
 Records of Pinal County, Arizona
 WITNESS my hand and official seal the day and year aforesaid.
 500600 WILLIAM S. TRUMAN, Pinal County Recorder, By [Signature] Deputy

Notice of Location
 (LODE)

A MC 47336

INDEXED
 JUL 9 3 45 PM '79
 PHOENIX, ARIZONA
 RECEIVED
 B.L.M. AZ STATE OFFICE

NOTICE IS HEREBY GIVEN that the Nik No. 8 lode mining claim
 was located by William G. Mounts on July 2
 This claim is 1,500 feet in length along the vein or deposit of mineral-bearing rock in place and 300 feet in
 width on each side of the middle of said vein or deposit at which this notice is posted. The general course of
 this claim is west-east and is situated in the Sacaton Mining
 District, Pinal County, Arizona. This claim runs from the location monument or stake
 on which the notice is posted 1490 feet in a westerly direction to the west
 center end monument or stake and 10 feet in a easterly direction from the
 location monument or stake to the east center end monument or stake, and is also marked by two
 corner monuments or stakes at each end of the claim, one on each side of and 300 feet from the center end
 monuments or stakes, making the claim in the form of a parallelogram.

The Nik No. 8 claim is situated in Section 23 T6S, R4E G& SRM
Pinal County, Arizona.

William G. Mounts
 Locator

Agent: [Signature]
 Witness: [Signature]

Write on the above lines the locality of the claim with reference to some natural object or permanent monument where
 by the claim can be identified. Give the section, township and range known and, if possible, the direction and distance
 from the nearest public survey marker. It is advisable to make a sketch in the space above, showing the adjoining and
 overlapping claims. If this is an amendment of a location notice, give the name and book and page of recording of the
 claim being amended.

47330
 MAP FILED IN A MC

INDEXED

I do hereby certify that the within named instrument was recorded at room of Steel, Daniel & Co.
SEP 19 1974 1:00 pm Docket No. 701 Page 133 Records of Pinal County, Arizona
WITNESS my hand and official seal the day and year aforesaid.
500601 WILLIAM S. TRUMAN, Pinal County Recorder, By Cruey & Ornes Deputy

Notice of Location (LODE)

A MC 47337

RECEIVED
B.L.M. AZ STATE OFFICE
PHOENIX, ARIZONA
JUL 9 3 46 PM '79

NOTICE IS HEREBY GIVEN that the Nik. No. 9 lode mining claim

was located by William G. Mounts on July 2-

This claim is 1,500 feet in length along the vein or deposit of mineral-bearing rock in place and 300 feet

width on each side of the middle of said vein or deposit at which this notice is posted. The general course of

this claim is west-east and is situated in the Sacaton Mining

District, Pinal County, Arizona. This claim runs from the location monument or stake

on which the notice is posted 1490 feet in a westerly direction to the west

center end monument or stake and 10 feet in a easterly direction from the

location monument or stake to the east center end monument or stake, and is also marked by two

corner monuments or stakes at each end of the claim, one on each side of and 300 feet from the center end

monuments or stakes, making the claim in the form of a parallelogram.

The Nik. No. 9 claim is situated in Section 23 T6S, R4E G& SRM

Pinal County, Arizona.

William G. Mounts
Locator

Agent: Jeff John

Witness: H. Weller

Write on the above lines the locality of the claim with reference to some natural object or permanent monument whereby the claim can be identified. Give the section, township and range if known and, if possible, the direction and distance from the nearest public survey marker. It is advisable to make a sketch in the space above, showing the adjoining and overlapping claims. If this is an amendment of a location notice, give the name and book and page of recording of the claim being amended.

MAP FILED IN A MC 47300

INDEXED

I do hereby certify that the within named instrument was recorded at request of William G. Mounts
 SEP 19 1974 1:00 pm DECK 761 PAGE 136 Records of Pinal County, Arizona
 500602 WILLIAM S. TRUMAN, Pinal County Recorder, By W. S. Truman July 9 1974

RECEIVED
 AZ STATE OFFICE
 PHOENIX, ARIZONA
 JUL 9 3 46 PM '74

Notice of Location
 (LODE)

A MC 47338

NOTICE IS HEREBY GIVEN that the Nik. No. 10 lode mining claim

was located by William G. Mounts on July 2, 1974.
 This claim is 1500 feet in length along the vein or deposit of mineral-bearing rock in place and 300 feet in width on each side of the middle of said vein or deposit at which this notice is posted. The general course of this claim is east-west and is situated in the Sacaton Mining

District, Pinal County, Arizona. This claim runs from the location monument or stake on which the notice is posted 1490 feet in a easterly direction to the east

center end monument or stake and 10 feet in a westerly direction from the location monument or stake to the west center end monument or stake, and is also marked by two corner monuments or stakes at each end of the claim, one on each side of and 300 feet from the center end monuments or stakes, making the claim in the form of a parallelogram.

The Nik. No. 10 claim is situated in Section 23, T6S, R4E G. & SRBM
Pinal County, Arizona.

William G. Mounts
 Locator

Agent: Jeff Rubin

Witness: F. Witter

Write on the above lines the locality of the claim with reference to some natural object or permanent monument where-by the claim can be identified. Give the section, township and range if known and, if possible, the direction and distance from the nearest public survey marker. It is advisable to make a sketch in the space above, showing the adjoining and overlapping claims. If this is an amendment of a location notice, give the name and book and page of recording of the claim being amended.

47300
 MAP FILED IN A MC

do hereby certify that the within named instrument was recorded at request of William G. Mounts
 SEP 19 1974 1.00 pm Decket 751 or PAGE 137 Records of Pinal County, Arizona
 WITNESS my hand and official seal, this day and year above said:
500693 WILLIAM S. TRUMAN, Pinal County Recorder, by Orly Jones Deputy

RECEIVED
 B.L.M. RESTATE OFFICE
 SEP 9 3 46 PM '74
 PHOENIX, ARIZONA

Notice of Location
(LODE)

A MC 47339

NOTICE IS HEREBY GIVEN that the Nik. No. // lode mining claim

was located by William G. Mounts on July 2, 1974.
 This claim is 1,500 feet in length along the vein or deposit of mineral-bearing rock in place and 300 feet in width on each side of the middle of said vein or deposit at which this notice is posted. The general course of this claim is east-west and is situated in the Sacaton Mining District, Pinal County, Arizona. This claim runs from the location monument or stake on which the notice is posted 1490 feet in a easterly direction to the east center end monument or stake and 10 feet in a westerly direction from the location monument or stake to the west center end monument or stake, and is also marked by two corner monuments or stakes at each end of the claim, one on each side of and 300 feet from the center end monuments or stakes, making the claim in the form of a parallelogram.

The Nik. No. // claim is situated in Section 23 T6S, R4E G. & SRBM
Pinal County, Arizona.

William G. Mounts
Locator


Agent: Jeff Galun
 Witness: [Signature]

Write on the above lines the locality of the claim with reference to some natural object or permanent monument where by the claim can be identified. Give the section, township and range if known and, if possible, the direction and distance from the nearest public survey marker. It is advisable to make a sketch in the space above, showing the adjoining and overlapping claims. If this is an amendment of a location notice, give the name and book and page of recording of the claim being amended.

47300
 MAP FILED IN A MC

DAT 761 138

SEP 19 1974 1:00 p.m. Docket DAT 761 138
WITNESS my hand and official seal this 19th day of July and year aforesaid.
500604 WILLIAM S. TRUMAN, Pinal County Recorder, By *Quincy Jones*



Notice of Location
(LODE)

A MC 47340

INDEXED
AUG 9 3 15 PM '79
PHOENIX, ARIZONA

RECEIVED
B.L.M. AZ STATE OFFICE

NOTICE IS HEREBY GIVEN that the Nik No. 12 lode mining claim

was located by William G. Mounts on July 2, 1974

This claim is 1,500 feet in length along the vein or deposit of mineral-bearing rock in place and 300 feet in width on each side of the middle of said vein or deposit at which this notice is posted. The general course of

this claim is east-west and is situated in the Sacaton Mining

District, Pinal County, Arizona. This claim runs from the location monument or stake

on which the notice is posted 1490 feet in an easterly direction to the east

center end monument or stake and 10 feet in a westerly direction from the location monument or stake to the west center end monument or stake, and is also marked by two corner monuments or stakes at each end of the claim, one on each side of and 300 feet from the center end monuments or stakes, making the claim in the form of a parallelogram.

The Nik No. 12 claim is situated in Section 23 T6S, R4E G. & SRBM
Pinal County, Arizona.

William G. Mounts
Locator

Agent: *Jeff Galun*
Witness: *F. Witter*

Write on the above lines the locality of the claim with reference to some natural object or permanent monument where- by the claim can be identified. Give the section, township and range if known and, if possible, the direction and distance from the nearest public survey marker. It is advisable to make a sketch in the space above, showing the adjoining and overlapping claims. If this is an amendment of a location notice, give the name and book and page of recording of the claim being amended.

MAP FILED IN A MC 47300


I do hereby certify that the within named instrument was recorded at request of William G. Mounts
 SEP 19 1974 1:00 pm Docket No. 761 PAGE 139 Records of Pinal County, Arizona
 500895 WILLIAM S. TRUMAN, Pinal County Recorder, By [Signature] Deputy

Notice of Location
 (LODE)

A MC 47341

INDEXED
 Jul 9 3 46 PM '79
 PHOENIX, ARIZONA

RECEIVED
 B.L.M. AZ STATE OFFICE



NOTICE IS HEREBY GIVEN that the Nik. No. 13 lode mining claim
 was located by William G. Mounts on July 2, 1974
 This claim is 1,500 feet in length along the vein or deposit of mineral-bearing rock in place and 300 feet in
 width on each side of the middle of said vein or deposit at which this notice is posted. The general course of
 this claim is east-west and is situated in the Sacaton Mining
 District, Pinal County, Arizona. This claim runs from the location monument or stake
 on which the notice is posted 1490 feet in a easterly direction to the east
 center end monument or stake and 10 feet in a westerly direction from the
 location monument or stake to the west center end monument or stake, and is also marked by two
 corner monuments or stakes at each end of the claim, one on each side of and 300 feet from the center end
 monuments or stakes, making the claim in the form of a parallelogram.
 The Nik. No. 13 claim is situated in Section 23, T6S, R4E G. & SRBM
Pinal County, Arizona.

William G. Mounts
 Locator

Agent: [Signature]
 Witness: [Signature]

Write on the above lines the locality of the claim with reference to some natural object or permanent monument where-
 by the claim can be identified. Give the section, township and range if known and, if possible, the direction and distance
 from the nearest public survey marker. It is advisable to make a sketch in the space above, showing the adjoining and
 overlapping claims. If this is an amendment of a location notice, give the name and book and page of recording of the
 claim being amended.

MAP FILED IN A MC 47300

I do hereby certify that the within named instrument was recorded at request of Steel Pipe & Hardware
 SEP 19 1974 1:00pm Docket ONT 701 PAGE 140 Records of Pinal County, Arizona
 500606 WILLIAM S. TRUMAN, Pinal County Recorder, by Quely Deputy

Notice of Location
 (LODE)

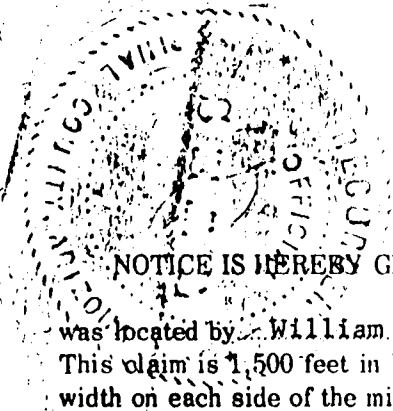
A MC 47342

INDEXED

PHOENIX, ARIZONA

JUL 9 3 46 PM '79

RECEIVED
 B.L.M. AZ STATE OFFICE



NOTICE IS HEREBY GIVEN that the Nik. No. 19 lode mining claim
 was located by William G. Mounts on July 2, 19 74.
 This claim is 1,500 feet in length along the vein or deposit of mineral-bearing rock in place and 300 feet in
 width on each side of the middle of said vein or deposit at which this notice is posted. The general course of
 this claim is east-west and is situated in the Sacaton Mining
 District, Pinal County, Arizona. This claim runs from the location monument or stake
 on which the notice is posted 1490 feet in a easterly direction to the east
 center end monument or stake and 10 feet in a westerly direction from the
 location monument or stake to the west center end monument or stake, and is also marked by two
 corner monuments or stakes at each end of the claim, one on each side of and 300 feet from the center end
 monuments or stakes, making the claim in the form of a parallelogram.

The Nik. No. 19 claim is situated in Section 23 T6S, R4E G. & SRBM
Pinal County, Arizona.

William G. Mounts
 Locator


Agent: Jeff Gahn
 Witness: F. Witter

Write on the above lines the locality of the claim with reference to some natural object or permanent monument where-
 by the claim can be identified. Give the section, township and range if known and, if possible, the direction and distance
 from the nearest public survey marker. It is advisable to make a sketch in the space above, showing the adjoining and
 overlapping claims. If this is an amendment of a location notice, give the name and book and page of recording of the
 claim being amended.

MAP FILED IN A MC 47300

AT 701 1111

I do hereby certify that the within named instrument was recorded at request of William G. Mounts
SEP 19 1974 1:00 pm Docket BKT 701 Page PAGE 141 Records of Pinal County, Arizona
500607 WILLIAM S. TRUMAN, Pinal County Recorder, By William S. Truman Dep. William S. Truman
WITNESS my hand and official seal the day and year aforesaid.



RECEIVED
B.L.H. AZ STATE OFFICE

EX-106
PHOENIX, ARIZONA
JUL 9 9 46 PM '79

Notice of Location
(LODE) A MC 47343

NOTICE IS HEREBY GIVEN that the 15 Nik. No. 15 lode mining claim was located by William G. Mounts on July, 19 74. This claim is 1,500 feet in length along the vein or deposit of mineral-bearing rock in place and 300 feet in width on each side of the middle of said vein or deposit at which this notice is posted. The general course of this claim is east-west and is situated in the Sacaton Mining District, Pinal County, Arizona. This claim runs from the location monument or stake on which the notice is posted 1490 feet in a easterly direction to the east center end monument or stake and 10 feet in a westerly direction from the location monument or stake to the west center end monument or stake, and is also marked by two corner monuments or stakes at each end of the claim, one on each side of and 300 feet from the center end monuments or stakes, making the claim in the form of a parallelogram.

The Nik. No. 15 claim is situated in Section 23 T6S, R4E G. & SRBM
Pinal County, Arizona.

William G. Mounts
Locator


Agent: Jeff Baker
Witness: J. Witter

Write on the above lines the locality of the claim with reference to some natural object or permanent monument where- by the claim can be identified. Give the section, township and range if known and, if possible, the direction and distance from the nearest public survey marker. It is advisable to make a sketch in the space above, showing the adjoining and overlapping claims. If this is an amendment of a location notice, give the name and book and page of recording of the claim being amended.

MAP FILED IN A MC 47300

DA 761 JUL 14 1974

I do hereby certify that the within named instrument was recorded at request of William G. Mounts
SEP 19 1974 1:00 pm Docket No. 761 PAGE 142 Records of Pinal County, Arizona
WITNESS my hand and official seal this day and year aforesaid
500608 WILLIAM S. TRUMAN, Pinal County Recorder, By [Signature]



Notice of Location

(LODE)

A MC 47344

RECEIVED
B.L.M. AZ STATE OFFICE
JUL 9 3 46 PM '79
INDEXED
PHOENIX, ARIZONA

NOTICE IS HEREBY GIVEN that the Nik. No. 16 lode mining claim

was located by William G. Mounts on July 2, 19 74.
This claim is 1,500 feet in length along the vein or deposit of mineral-bearing rock in place and 300 feet in width on each side of the middle of said vein or deposit at which this notice is posted. The general course of this claim is east-west and is situated in the Sacaton Mining District, Pinal County, Arizona. This claim runs from the location monument or stake on which the notice is posted 1490 feet in a easterly direction to the east center end monument or stake and 10 feet in a westerly direction from the location monument or stake to the west center end monument or stake, and is also marked by two corner monuments or stakes at each end of the claim, one on each side of and 300 feet from the center end monuments or stakes, making the claim in the form of a parallelogram.

The Nik. No. 16 claim is situated in Section 23 T6S, R4E G & SRBM
Pinal County, Arizona.


William G. Mounts
Locator

Agent: [Signature]
Witness: [Signature]

Write on the above lines the locality of the claim with reference to some natural object or permanent monument where-by the claim can be identified. Give the section, township and range if known and, if possible, the direction and distance from the nearest public survey marker. It is advisable to make a sketch in the space above, showing the adjoining and overlapping claims. If this is an amendment of a location notice, give the name and book and page of recording of the claim being amended.

MAP FILED IN A MC 47300

I do hereby certify that the within named instrument was recorded at request of Will, Harold & Neil
 SEP 19 1974 1:00 pm Docket No. 701 Page 143 Records of Pinal County, Arizona
 WILLIAM S. FRIEDMAN, Pinal County Recorder, By Richard Deputy



Notice of Location
 (LODE)

A MC 47345

INDEXED
 JUL 9 3 46 PM '79
 PHOENIX, ARIZONA

RECEIVED
 B.L.M. AZ STATE OFFICE

NOTICE IS HEREBY GIVEN that the Nik. No. 17 lode mining claim

was located by William G. Mounts on July 2, 1974.

This claim is 1,500 feet in length along the vein or deposit of mineral-bearing rock in place and 300 feet in width on each side of the middle of said vein or deposit at which this notice is posted. The general course of

this claim is east-west and is situated in the Sacaton Mining

District, Pinal County, Arizona. This claim runs from the location monument or stake

on which the notice is posted 1490 feet in a easterly direction to the east

center end monument or stake and 10 feet in a westerly direction from the location monument or stake to the west center end monument or stake, and is also marked by two corner monuments or stakes at each end of the claim, one on each side of and 300 feet from the center end monuments or stakes, making the claim in the form of a parallelogram.

The Nik. No. 17 claim is situated in Section 23 T6S, R4E G. & SRBM

Pinal County, Arizona.

William G. Mounts
 Locator


Agent: Jeff Dahn

Witness: J. Weller

Write on the above lines the locality of the claim with reference to some natural object or permanent monument where-by the claim can be identified. Give the section, township and range if known and, if possible, the direction and distance from the nearest public survey marker. It is advisable to make a sketch in the space above, showing the adjoining and overlapping claims. If this is an amendment of a location notice, give the name and book and page of recording of the claim being amended.

MAP FILED IN A MC 47300

I do hereby certify that the within and recorded instrument was recorded at request of William G. Mounts
 SEP 19 1974 1:00pm Docket 761 PAGE 144 Records of Pinal County, Arizona
 500610 WILLIAM S. TRUMAN, Pinal County Recorder, by Jeffery G. Galun July



Notice of Location
(LODE)

INDEXED

JUL 9 3 47 PM '79
PHOENIX, ARIZONA

RECEIVED
BLM AZ STATE OFFICE

A MC 47346

NOTICE IS HEREBY GIVEN that the Nik No. 18 lode mining claim

was located by William G. Mounts on July 1, 1974
 This claim is 1,500 feet in length along the vein or deposit of mineral-bearing rock in place and 300 feet width on each side of the middle of said vein or deposit at which this notice is posted. The general course of

this claim is east-west and is situated in the Sacaton Mining

District, Pinal County, Arizona. This claim runs from the location monument or stake

on which the notice is posted 1490 feet in a easterly direction to the east

center end monument or stake and 10 feet in a westerly direction from the location monument or stake to the west center end monument or stake, and is also marked by two corner monuments or stakes at each end of the claim, one on each side of and 300 feet from the center end monuments or stakes, making the claim in the form of a parallelogram.

The Nik No. 18 claim is situated in Section 23, T6S, R4E G. & SRBM

Pinal County, Arizona.

William G. Mounts
Locator

Agent: Jeff Galun

Witness: [Signature]

Write on the above lines the locality of the claim with reference to some natural object or permanent monument where-by the claim can be identified. Give the section, township and range if known and, if possible, the direction and distance from the nearest public survey marker. It is advisable to make a sketch in the space above, showing the adjoining and overlapping claims. If this is an amendment of a location notice, give the name and book and page of recording of the claim being amended.


MAP FILED IN A MC 47300

I do hereby certify that the within named instrument was recorded at request of City Council of Tucson
 SEP 19 1974 1:00 pm Docket DAI 701 PAGE 145 Records of Pinal County, Ariz.
 WITNESS my hand and official seal this day and year of 1974
 500611 WILLIAM S. TRUMAN, Pinal County Recorder By Conrad Powell Deputy

Notice of Location
 (LODE)

A MC 47347

RECEIVED
 BLM AZ STATE OFFICE
 JUL 9 3 47 PM '79
 PHOENIX, ARIZONA
 INDEX



NOTICE IS HEREBY GIVEN that the Nik. No. 19 lode mining claim

was located by William G. Mounts on July 2, 1974.
 This claim is 1,500 feet in length along the vein or deposit of mineral-bearing rock in place and 300 feet in width on each side of the middle of said vein or deposit at which this notice is posted. The general course of this claim is west-east and is situated in the Sacaton Mining District, Pinal County, Arizona. This claim runs from the location monument or stake on which the notice is posted 1490 feet in a westerly direction to the west

center end monument or stake and 10 feet in a easterly direction from the location monument or stake to the east center end monument or stake, and is also marked by two corner monuments or stakes at each end of the claim, one on each side of and 300 feet from the center end monuments or stakes, making the claim in the form of a parallelogram.

The Nik. No. 19 claim is situated in Section 29 T6S, R4E G& SRM
Pinal County, Arizona.

William G. Mounts
 Locator

Agent: Jeff Palmer

Witness: K. Weller

Write on the above lines the locality of the claim with reference to some natural object or permanent monument where- by the claim can be identified. Give the section, township and range if known and, if possible, the direction and distance from the nearest public survey marker. It is advisable to make a sketch in the space above, showing the adjoining and overlapping claims. If this is an amendment of a location notice, give the name and book and page of recording of the claim being amended.

47300
 MAP FILED IN A MC


I do hereby certify that the within named instrument was recorded at request of Steel, Howell & Co.
SEP 19 1974 1:00pm Docket 751 Page 146 Records of Pinal County, Arizona
500812 WILLIAM G. TRUMAN, Pinal County Recorder, By Quelby Boyer

Notice of Location

(LODE)

A MC 47348

RECEIVED
B.L.M. AZ STATE OFFICE
INDEXED 9 3 47 PM '79
PHOENIX, ARIZONA



NOTICE IS HEREBY GIVEN that the Nik No. 20 lode mining claim

was located by William G. Mounts on July 7, 1974.

This claim is 1,500 feet in length along the vein or deposit of mineral-bearing rock in place and 300 feet in width on each side of the middle of said vein or deposit at which this notice is posted. The general course of

this claim is west-east and is situated in the Sacaton Mining

District, Pinal County, Arizona. This claim runs from the location monument or stake

on which the notice is posted 1490 feet in a westerly direction to the west

center end monument or stake and 10 feet in a easterly direction from the location monument or stake to the east center end monument or stake, and is also marked by two

corner monuments or stakes at each end of the claim, one on each side of and 300 feet from the center end monuments or stakes, making the claim in the form of a parallelogram.

The Nik No. 20 claim is situated in Section 29 T6S, R4E G& SRM

Pinal County, Arizona.

William G. Mounts
Locator


Agent: Jeff Jahn

Witness: J. Witter

Write on the above lines the locality of the claim with reference to some natural object or permanent monument where- by the claim can be identified. Give the section, township and range if known and, if possible, the direction and distance from the nearest public survey marker. It is advisable to make a sketch in the space above, showing the adjoining and overlapping claims. If this is an amendment of a location notice, give the name and book and page of recording of the claim being amended.

MAP FILED IN A MC 47300

I do hereby certify that the within named instrument was recorded on 701 page 147 of the Daniel & Steel Records of Pinal County, Arizona.
 SEP 19 1974 1:00pm Docket 1000 Page 147 WITNESS my hand and official seal this 9th day and year aforesaid.
 500613 WILLIAM S. TRUMAN, Pinal County Recorder, By W. E. [Signature] Deputy



Notice of Location
 (LODE) A MC 47349

RECEIVED
 B.L.M. AZ STATE OFFICE
 JUL 9 3 47 PM '79
 PHOENIX, ARIZONA

NOTICE IS HEREBY GIVEN that the Nik. No. 2/ lode mining claim was located by William G. Mounts on July, 1974. This claim is 1,500 feet in length along the vein or deposit of mineral-bearing rock in place and 300 feet in width on each side of the middle of said vein or deposit at which this notice is posted. The general course of this claim is west-east and is situated in the Sacaton Mining District, Pinal County, Arizona. This claim runs from the location monument or stake on which the notice is posted 1490 feet in a westerly direction to the west center end monument or stake and 10 feet in a easterly direction from the location monument or stake to the east center end monument or stake, and is also marked by two corner monuments or stakes at each end of the claim, one on each side of and 300 feet from the center end monuments or stakes, making the claim in the form of a parallelogram.

The Nik. No. 2/ claim is situated in Section 29 T6S, R4E G& SRM
Pinal County, Arizona.

William G. Mounts
 Locator

Agent: [Signature]
 Witness: [Signature]

Write on the above lines the locality of the claim with reference to some natural object or permanent monument whereby the claim can be identified. Give the section, township and range if known and, if possible, the direction and distance from the nearest public survey marker. It is advisable to make a sketch in the space above, showing the adjoining and overlapping claims. If this is an amendment of a location notice, give the name and book and page of recording of the claim being amended.

47300
 MAP FILED IN A MC

I do hereby certify that the within named instrument was recorded at request of Steel, Lavelle & Str
 SEP 19 1974 1:00pm Docket DAI 701 PAGE 148 Records of Pinal County, Arizona
 500814 WITNESS my hand and seal the day and year aforesaid.
 WILLIAM S. TRUMAN, Pinal County Recorder, By Michael Samuel

RECEIVED
 B.L.M. AZ STATE OFFICE
 PHOENIX, ARIZONA
 9 3 47 PM '79
 INDEXED

Notice of Location
 (LODE) A MC 47350

NOTICE IS HEREBY GIVEN that the Nik No. 22 lode mining claim
 was located by William G. Mounts on July 2, 1974.
 This claim is 1,500 feet in length along the vein or deposit of mineral-bearing rock in place and 300 feet in width on each side of the middle of said vein or deposit at which this notice is posted. The general course of this claim is west-east and is situated in the Sacaton Mining District, Pinal County, Arizona. This claim runs from the location monument or stake on which the notice is posted 1490 feet in a westerly direction to the west center end monument or stake and 10 feet in a easterly direction from the location monument or stake to the east center end monument or stake, and is also marked by two corner monuments or stakes at each end of the claim, one on each side of and 300 feet from the center end monuments or stakes, making the claim in the form of a parallelogram.

The Nik No. 22 claim is situated in Section 2-9 T6S, R4E G& SRM
Pinal County, Arizona.

William G. Mounts
 Locator

Agent: Jeff G. Geln
 Witness: K. Witter

Write on the above lines the locality of the claim with reference to some natural object or permanent monument whereby the claim can be identified. Give the section, township and range if known and, if possible, the direction and distance from the nearest public survey marker. It is advisable to make a sketch in the space above, showing the adjoining and overlapping claims. If this is an amendment of a location notice, give the name and book and page of recording of the claim being amended.

MAP FILED IN A MC 47300

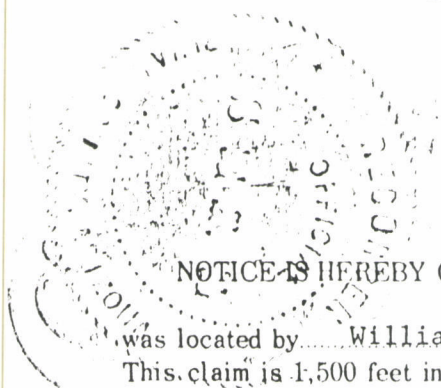
I do hereby certify that the within named instrument was recorded at request of Still Lowell & Hill
 SEP 19 1974 at 1:00 pm Docket 701 page 149 Records - Pinal County, Arizona
 500615 WILLIAM S. TRUMAN, Pinal County Recorder Pauline C. Caldwell

RECEIVED
 B.L.M. AZ STATE OFFICE
 JUL 23 47 PM '79
 PHOENIX, ARIZONA

Notice of Location
 (LODE)

47351

A MC



NOTICE IS HEREBY GIVEN that the Nik. No. 23 lode mining claim

was located by William G. Mounts on July 2, 1974.
 This claim is 1,500 feet in length along the vein or deposit of mineral-bearing rock in place and 300 feet in width on each side of the middle of said vein or deposit at which this notice is posted. The general course of this claim is west-east and is situated in the Sacaton Mining District, Pinal County, Arizona. This claim runs from the location monument or stake on which the notice is posted 1490 feet in a westerly direction to the west center end monument or stake and 10 feet in a easterly direction from the location monument or stake to the east center end monument or stake, and is also marked by two corner monuments or stakes at each end of the claim, one on each side of and 300 feet from the center end monuments or stakes, making the claim in the form of a parallelogram.

The Nik. No. 23 claim is situated in Section 27 T6S, R4E G& SRM
Pinal County, Arizona.

William G. Mounts
 Locator


Agent: Jeff Dahn
 Witness: F. Witter

Write on the above lines the locality of the claim with reference to some natural object or permanent monument where by the claim can be identified. Give the section, township and range if known and, if possible, the direction and distance from the nearest public survey marker. It is advisable to make a sketch in the space above, showing the adjoining and overlapping claims. If this is an amendment of a location notice, give the name and book and page of recording of the claim being amended.

47300
 MAP FILED IN A MC

at 701 miles

do hereby certify that the within named instrument was recorded at recording office of Hill, Lowell & St. L.
SEP 19 1974 at 1:00 P.M. Docket No. 701 PAGE 150 Records of Pinal County, Arizona.
500816 WILLIAM S. TRUMAN, Pinal County Recorder, by Taurine C. Caldwell Deputy.



Notice of Location (LODE)

A MC 47352

RECEIVED
B.L.M. AZ STATE OFFICE
INDEXED
JUL 29 3 47 PM '79
PHOENIX, ARIZONA

NOTICE IS HEREBY GIVEN that the Nik. No. 24 lode mine

was located by William G. Mounts on July 2, 1974.
This claim is 1,500 feet in length along the vein or deposit of mineral-bearing rock in place and 300 feet in width on each side of the middle of said vein or deposit at which this notice is posted. The general course of this claim is west-east and is situated in the Sacaton Mining District, Pinal County, Arizona. This claim runs from the location monument or stake on which the notice is posted 1490 feet in a westerly direction to the west center end monument or stake and 10 feet in a easterly direction from the location monument or stake to the east center end monument or stake, and is also marked by two corner monuments or stakes at each end of the claim, one on each side of and 300 feet from the center end monuments or stakes, making the claim in the form of a parallelogram.

The Nik. No. 24 claim is situated in Section 24 T6S, R4E G& SRM
Pinal County, Arizona.

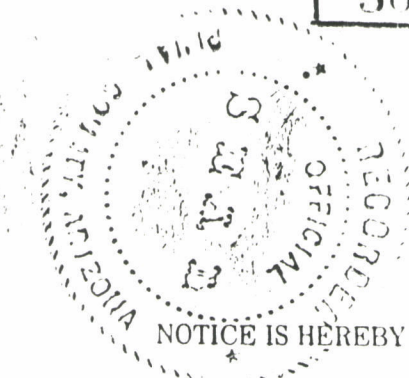
William G. Mounts
Locator

Agent: Jeff John
Witness: J. Witter

Write on the above lines the locality of the claim with reference to some natural object or permanent monument whereby the claim can be identified. Give the section, township and range if known and, if possible, the direction and distance from the nearest public survey marker. It is advisable to make a sketch in the space above, showing the adjoining and overlapping claims. If this is an amendment of a location notice, give the name and book and page of recording of the claim being amended.

MAP FILED IN A MC 47300

I do hereby certify that the within named instrument was recorded at room 701 on PAGE 151 Still, Howell & Hill
SEP 19 1974 at 1:00 P.M. Docket 500617 WILLIAM S. TRUMAN, Pinal County Recorder, By Pauline C. Caldwell
WITNESS my hand and official seal the day and year above said.



Notice of Location (LODE)

A MC 47353

RECEIVED
BLM AZ STATE OFFICE
JUL 9 3 47 PM '79
PHOENIX, ARIZONA

NOTICE IS HEREBY GIVEN that the Nik. No. 25 lode mining claim

was located by William G. Mounts on July 2, 1979.
This claim is 1,500 feet in length along the vein or deposit of mineral-bearing rock in place and 300 feet in width on each side of the middle of said vein or deposit at which this notice is posted. The general course of this claim is west-east and is situated in the Sacaton Mining District, Pinal County, Arizona. This claim runs from the location monument or stake on which the notice is posted 1490 feet in a westerly direction to the west

center end monument or stake and 10 feet in a easterly direction from the location monument or stake to the east center end monument or stake, and is also marked by two corner monuments or stakes at each end of the claim, one on each side of and 300 feet from the center end monuments or stakes, making the claim in the form of a parallelogram.

The Nik. No. 25 claim is situated in Section 29 T6S, R4E. G & SRM Pinal County, Arizona.

William G. Mounts
Locator

Agent: Jeff Jones
Witness: J. Witter

Write on the above lines the locality of the claim with reference to some natural object or permanent monument where-by the claim can be identified. Give the section, township and range if known and, if possible, the direction and distance from the nearest public survey marker. It is advisable to make a sketch in the space above, showing the adjoining and overlapping claims. If this is an amendment of a location notice, give the name and book and page of recording of the claim being amended.

47300
MAP FILED IN A MC

I do hereby certify that the within named instrument was recorded at request of Stilly, Lowell & Co.
SEP 19 1974 at 1:00 P.M. DoDNT 701 PAGE 152 Records of Pinal County, Arizona
WITNESS my hand and official seal the day and year aforesaid.
500818 WILLIAM S. TRUMAN, Pinal County Recorder, By Arline C. Caldwell Deputy

RECEIVED
B.L.M. AZ STATE OFFICE
JUL 9 3 47 PM '79
PHOENIX, ARIZONA

Notice of Location 47354
(LODE) A MC

NOTICE IS HEREBY GIVEN that the Nik. No. 26 lode mine
was located by William G. Mounts on July 2, 1974.
This claim is 1,500 feet in length along the vein or deposit of mineral-bearing rock in place and 300 feet in width on each side of the middle of said vein or deposit at which this notice is posted. The general course of this claim is west-east and is situated in the Sacaton Mining District, Pinal County, Arizona. This claim runs from the location monument or stake on which the notice is posted 1490 feet in a westerly direction to the west center end monument or stake and 10 feet in a easterly direction from the location monument or stake to the east center end monument or stake, and is also marked by two corner monuments or stakes at each end of the claim, one on each side of and 300 feet from the center end monuments or stakes, making the claim in the form of a parallelogram.

The Nik. No. 26 claim is situated in Section 21 T6S, R4E G& SRM
Pinal County, Arizona.

William G. Mounts
Locator

Agent: [Signature]
Witness: [Signature]

Write on the above lines the locality of the claim with reference to some natural object or permanent monument where by the claim can be identified. Give the section, township and range if known and, if possible, the direction and distance from the nearest public survey marker. It is advisable to make a sketch in the space above, showing the adjoining and overlapping claims. If this is an amendment of a location notice, give the name and book and page of recording of the claim being amended.

47300
MAP FILED IN A MC

DNT 701 153

I do hereby certify that the within named instrument was recorded at _____ of Bill Lowell & Bill
SEP 19 1974 at 1:00 P.M. Docket 701 Page 153 Records of Pinal County, Arizona
WITNESS my hand and official seal the day and year aforesaid
500619 WILLIAM S. TRUMAN, Pinal County Recorder, by Carline C. Caldwell Deputy

Notice of Location

(LODE)

A MC 47355

INDEXED
PHOENIX, ARIZONA

JUL 9 3 47 PM '79

RECEIVED
B.L.M. AZ STATE OFFICE

NOTICE IS HEREBY GIVEN that the Nik No. 27 lode mine claim

was located by William G. Mounts on July 2, 1974.

This claim is 1,500 feet in length along the vein or deposit of mineral-bearing rock in place and 300 feet in width on each side of the middle of said vein or deposit at which this notice is posted. The general course of

this claim is west-east and is situated in the Sacaton Mining

District, Pinal County, Arizona. This claim runs from the location monument or stake

on which the notice is posted 1490 feet in a westerly direction to the west

center end monument or stake and 10 feet in a easterly direction from the

location monument or stake to the east center end monument or stake, and is also marked by two corner monuments or stakes at each end of the claim, one on each side of and 300 feet from the center end monuments or stakes, making the claim in the form of a parallelogram.

The Nik No 27 claim is situated in Section 27 T6S, R4E G& SRM

Pinal County, Arizona.

William G. Mounts
Locator

Agent: Jeff DeL...

Witness: J. Witt...

Write on the above lines the locality of the claim with reference to some natural object or permanent monument where-
by the claim can be identified. Give the section, township and range if known and, if possible, the direction and distance
from the nearest public survey marker. It is advisable to make a sketch in the space above, showing the adjoining and
overlapping claims. If this is an amendment of a location notice, give the name and book and page of recording of the
claim being amended.

MAP FILED IN A MC 47300

DA 701 154

I do hereby certify that the within named document was recorded in the office of Hill, Lowell & Hill
SEP 19 1974 at 1:00 P.M. Docket 701-154 Page _____ Records of Pinal County, Arizona
WITNESS my hand and official seal the day and year aforesaid.
500820 WILLIAM S. TRUMAN, Pinal County Recorder, By Pauline C. Caldwell Deputy

Notice of Location
(LODE)

A MC 47356

RECEIVED
B.L.M. AZ STATE OFFICE
JUL 9 3 47 PM '79
PHOENIX, ARIZONA

NOTICE IS HEREBY GIVEN that the Nik No. 28 lode mining

was located by William G. Mounts on July 2, 19 74
This claim is 1,500 feet in length along the vein or deposit of mineral-bearing rock in place and 300 feet in width on each side of the middle of said vein or deposit at which this notice is posted. The general course of this claim is east-west and is situated in the Sacaton Mining District, Pinal County, Arizona. This claim runs from the location monument or stake on which the notice is posted 1490 feet in a easterly direction to the east center end monument or stake and 10 feet in a westerly direction from the location monument or stake to the west center end monument or stake, and is also marked by two corner monuments or stakes at each end of the claim, one on each side of and 300 feet from the center end monuments or stakes, making the claim in the form of a parallelogram.

The Nik No. 28 claim is situated in Section 24 T6S, R4E G & SRBM
Pinal County, Arizona.

William G. Mounts
Locator


Agent: [Signature]
Witness: [Signature]

Write on the above lines the locality of the claim with reference to some natural object or permanent monument where-by the claim can be identified. Give the section, township and range if known and, if possible, the direction and distance from the nearest public survey marker. It is advisable to make a sketch in the space above, showing the adjoining and overlapping claims. If this is an amendment of a location notice, give the name and book and page of recording of the claim being amended.

47300
MAP FILED IN A MC

761 AD 155

I do hereby certify that the within named instrument was recorded at the office of Stella L. H. & St. C.
SEP 19 1974 at 1:00 P.M. Docket 761 PAGE 155 Records of Pinal County, Arizona
WITNESS my hand and official seal the day and year aforesaid.
500E21 WILLIAM S. TRUMAN, Pinal County Recorder, by Paul H. C. Caldwell, Deputy



Notice of Location

(LODE)

A MC

47357

RECEIVED
B.L.M. AZ STATE OFFICE
JUL 23 3 47 PM '79
INDEXED
PHOENIX, ARIZONA

NOTICE IS HEREBY GIVEN that the Nik. No. 27 lode mining claim

was located by William G. Mounts on July 2, 19 74.

This claim is 1,500 feet in length along the vein or deposit of mineral-bearing rock in place and 300 feet in width on each side of the middle of said vein or deposit at which this notice is posted. The general course of

this claim is east-west and is situated in the Sacaton Mining

District, Pinal County, Arizona. This claim runs from the location monument or stake

on which the notice is posted 1490 feet in a easterly direction to the east

center end monument or stake and 10 feet in a westerly direction from the location monument or stake to the west center end monument or stake, and is also marked by two corner monuments or stakes at each end of the claim, one on each side of and 300 feet from the center end monuments or stakes, making the claim in the form of a parallelogram.

The Nik. No. 27 claim is situated in Section 27 T6S, R4E. G. & SRBM

Pinal County, Arizona.

William G. Mounts

Locator

Agent: [Signature]

Witness: [Signature]

47300

MAP FILED IN A MC

Write on the above lines the locality of the claim with reference to some natural object or permanent monument whereby the claim can be identified. Give the section, township and range if known and, if possible, the direction and distance from the nearest public survey marker. It is advisable to make a sketch in the space above, showing the adjoining and overlapping claims. If this is an amendment of a location notice, give the name and book and page of recording of the claim being amended.

DAT 761 PAGE 156

I do hereby certify that the within and is recorded in the book of 761 page 156 of Stell, Lowell & Still Records of Pinal County, Arizona
SEP 19 1974 at 1:00 P.M. Docket
WITNESS my hand and official seal the day and year aforesaid.
500822 WILLIAM S. TRUMAN, Pinal County Recorder. By Pauline C. Carter Deputy

Notice of Location
(LODE)

47358

A MC

RECEIVED
BLM, AZ STATE OFFICE
INDEXED
SEP 19 9 34 7 PM '79
PHOENIX, ARIZONA

NOTICE IS HEREBY GIVEN that the Nik. No. 30 lode mining claim

was located by William G. Mounts on July 2

This claim is 1,500 feet in length along the vein or deposit of mineral-bearing rock in place and 300 feet in width on each side of the middle of said vein or deposit at which this notice is posted. The general course of

this claim is east-west and is situated in the Sacaton Mining

District, Pinal County, Arizona. This claim runs from the location monument or stake

on which the notice is posted 1490 feet in a easterly direction to the east

center end monument or stake and 10 feet in a westerly direction from the location monument or stake to the west center end monument or stake, and is also marked by two

corner monuments or stakes at each end of the claim, one on each side of and 300 feet from the center end monuments or stakes, making the claim in the form of a parallelogram.

The Nik. No. 30 claim is situated in Section 29 T6S, R4E G & SRBM

Pinal County, Arizona.

William G. Mounts

Locator

Agent:

Jeff Galvin

Witness:

J. Witter

Write on the above lines the locality of the claim with reference to some natural object or permanent monument where-by the claim can be identified. Give the section, township and range if known and, if possible, the direction and distance from the nearest public survey marker. It is advisable to make a sketch in the space above, showing the adjoining and overlapping claims. If this is an amendment of a location notice, give the name and book and page of recording of the claim being amended.

47300
MAP FILED IN A MC

I do hereby certify that the within named instrument was recorded at request of Hill, Lowell & Hill
SEP 19 1974 at 1:00 P.M. Docket _____ Page _____ Records of Pinal County, Arizona
500623 DNT 701 PAGE 157 WILLIAM S. TRUMAN, Pinal County Recorder, by Carlisle C. Caldwell Deputy

INDEXED
RECEIVED
JUL 9 3 47 PM '79
M. AZ STATE OFFICE
PHOENIX, ARIZONA

Notice of Location (LODE)

A MC 47359

NOTICE IS HEREBY GIVEN that the Nik. No. 31 lode mining claim

was located by William G. Mounts on July 2, 19 74.

This claim is 1,500 feet in length along the vein or deposit of mineral-bearing rock in place and 300 feet in width on each side of the middle of said vein or deposit at which this notice is posted. The general course of

this claim is east-west and is situated in the Sacaton Mining

District, Pinal County, Arizona. This claim runs from the location monument or stake

on which the notice is posted 1490 feet in a easterly direction to the east

center end monument or stake and 10 feet in a westerly direction from the location monument or stake to the west center end monument or stake, and is also marked by two corner monuments or stakes at each end of the claim, one on each side of and 300 feet from the center end monuments or stakes, making the claim in the form of a parallelogram.

The Nik. No. 31 claim is situated in Section 24 T6S, R4E G. & SRBM

Pinal County, Arizona.

William G. Mounts

Locator

Agent:

J. J. Galvin

Witness:

J. W. Witter

Write on the above lines the locality of the claim with reference to some natural object or permanent monument where- by the claim can be identified. Give the section, township and range if known and, if possible, the direction and distance from the nearest public survey marker. It is advisable to make a sketch in the space above, showing the adjoining and overlapping claims. If this is an amendment of a location notice, give the name and book and page of recording of the claim being amended.

47300
MAP FILED IN A MC

701 158

I do hereby certify that the within and lastment was recorded at request of Billy Lowell & Still
SEP 19 1974 at 1:00 P.M. Book 701 Page 158 Records of Pinal County, Arizona
DA [unclear] by [unclear] to [unclear] seal the day and year aforesaid.
500624 WILLIAM S. TRUMAN, Pinal County Recorder, By Pauline C. Caldwell Deputy

Notice of Location
(LODE)

AMC 47360

INDEXED
PHOENIX, ARIZONA
JUL 9 3 47 PM '79
RECEIVED
B.L.M. AZ STATE OFFICE



NOTICE IS HEREBY GIVEN that the Nik. No. 32 lode mine claim

was located by William G. Mounts on July 2, 19 74.
This claim is 1,500 feet in length along the vein or deposit of mineral-bearing rock in place and 300 feet in width on each side of the middle of said vein or deposit at which this notice is posted. The general course of this claim is east-west and is situated in the Sacaton Mining District, Pinal County, Arizona. This claim runs from the location monument or stake on which the notice is posted 1490 feet in a easterly direction to the east

center end monument or stake and 10 feet in a westerly direction from the location monument or stake to the west center end monument or stake, and is also marked by two corner monuments or stakes at each end of the claim, one on each side of and 300 feet from the center end monuments or stakes, making the claim in the form of a parallelogram.

The Nik. No. 32 claim is situated in Section 29 T6S, R4E G. & SRBM
Pinal County, Arizona.

William G. Mounts
Locator


Agent: [Signature]
Witness: [Signature]

Write on the above lines the locality of the claim with reference to some natural object or permanent monument where- by the claim can be identified. Give the section, township and range if known and, if possible, the direction and distance from the nearest public survey marker. It is advisable to make a sketch in the space above, showing the adjoining and overlapping claims. If this is an amendment of a location notice, give the name and book and page of recording of the claim being amended.

MAP FILED IN A MC 47300

DAT 701 PAGE 159

I do hereby certify that the within named instrument was recorded at request of Stella Howell & Bill
SEP 19 1974 at 1:00 P.M. DOR # 701 PAGE 159 Records of Pinal County, Arizona
WITNESS my hand and official seal this day and year aforesaid
500825 WILLIAM S. TRUMAN, Pinal County Recorder, By Pauline C. Colburn



Notice of Location

(LODE)

A MC 47361

INDEXED
JUL 9 3 48 PM '79
PHOENIX ARIZONA

RECEIVED
B.L.M. AZ STATE OFFICE

NOTICE IS HEREBY GIVEN that the Nik. No. 33 lode mining claim

was located by William G. Mounts on July 2

This claim is 1,500 feet in length along the vein or deposit of mineral-bearing rock in place and 300 feet width on each side of the middle of said vein or deposit at which this notice is posted. The general course

this claim is east-west and is situated in the Sacaton Mining

District, Pinal County, Arizona. This claim runs from the location monument or stake

on which the notice is posted 1490 feet in a easterly direction to the east

center end monument or stake and 10 feet in a westerly direction from the

location monument or stake to the west center end monument or stake, and is also marked by two corner monuments or stakes at each end of the claim, one on each side of and 300 feet from the center end monuments or stakes, making the claim in the form of a parallelogram.

The Nik. No. 33 claim is situated in Section 29 T6S, R4E G. & SRBM

Pinal County, Arizona.

William G. Mounts
Locator

Agent: [Signature]
Witness: [Signature]

Write on the above lines the locality of the claim with reference to some natural object or permanent monument where- by the claim can be identified. Give the section, township and range if known and, if possible, the direction and distance from the nearest public survey marker. It is advisable to make a sketch in the space above, showing the adjoining and overlapping claims. If this is an amendment of a location notice, give the name and book and page of recording of the claim being amended.

MAP FILED IN A MC 47300

I do hereby certify that the within named instrument was recorded at request of Still, Lowell & Still records of Pinal County, Arizona
SEP 19 1974 at 1:00 P.M. D. C. R. T. DAT 701 PAGE 160
WITNESS my hand and official seal the day and year aforesaid.
500828 WILLIAM S. TRUMAN, Pinal County Recorder, By Pauline C. Caldwell Deputy

RECEIVED
BLM. AZ STATE OFFICE
JUL 9 3 48 PM '79
INDEXED
PHOENIX, ARIZONA

Notice of Location
(LODE)

A MC 47362

NOTICE IS HEREBY GIVEN that the Nik. No. 34 lode mining claim

was located by William G. Mounts on July 2, 19 74.
This claim is 1,500 feet in length along the vein or deposit of mineral-bearing rock in place and 300 feet in width on each side of the middle of said vein or deposit at which this notice is posted. The general course of this claim is east-west and is situated in the Sacaton Mining District, Pinal County, Arizona. This claim runs from the location monument or stake on which the notice is posted 1490 feet in a easterly direction to the east center end monument or stake and 10 feet in a westerly direction from the location monument or stake to the west center end monument or stake, and is also marked by two corner monuments or stakes at each end of the claim, one on each side of and 300 feet from the center end monuments or stakes, making the claim in the form of a parallelogram.

The Nik. No. 34 claim is situated in Section 29 T6S, R4E. G. & SRBM
Pinal County, Arizona,

William G. Mounts
Locator


Agent: Jeff Gahr

Witness: J. Wilkes

Write on the above lines the locality of the claim with reference to some natural object or permanent monument where by the claim can be identified. Give the section, township and range if known and, if possible, the direction and distance from the nearest public survey marker. It is advisable to make a sketch in the space above, showing the adjoining and overlapping claims. If this is an amendment of a location notice, give the name and book and page of recording of the claim being amended.

MAP FILED IN A MC 47300

I do hereby certify that the within named instrument was recorded at request of Will, Lowell & Will
 SEP 19 1974 at 1:00 P.M. D. PAT 701 PAGE 101 Records of Pinal County, Arizona
 500627 WILLIAM S. TRUMAN, Pinal County Recorder, By Pauline C. Caldwell Deputy



Notice of Location
 (LODE)

A MC 47363

RECEIVED
 BLM AZ STATE OFFICE
 INDEXED
 Jul 9 3 48 PM '74
 PHOENIX, ARIZONA

NOTICE IS HEREBY GIVEN that the Nik. No. 35 lode mine claim
 was located by William G. Mounts on July 2, 1974
 This claim is 1,500 feet in length along the vein or deposit of mineral-bearing rock in place and 300 feet in
 width on each side of the middle of said vein or deposit at which this notice is posted. The general course of
 this claim is east-west and is situated in the Sacaton Mining
 District, Pinal County, Arizona. This claim runs from the location monument or stake
 on which the notice is posted 1490 feet in a easterly direction to the east
 center end monument or stake and 10 feet in a westerly direction from the
 location monument or stake to the west center end monument or stake, and is also marked by two
 corner monuments or stakes at each end of the claim, one on each side of and 300 feet from the center end
 monuments or stakes, making the claim in the form of a parallelogram.

The Nik. No. 35 claim is situated in Section 29 T6S, R4E G. & SRBM
Pinal County, Arizona.

William G. Mounts
 Locator


Agent: Jeff Dalry
 Witness: J. Witter

Write on the above lines the locality of the claim with reference to some natural object or permanent monument where
 by the claim can be identified. Give the section, township and range, if known and, if possible, the direction and distance
 from the nearest public survey marker. It is advisable to make a sketch in the space above, showing the adjoining and
 overlapping claims. If this is an amendment of a location notice, give the name and book and page of recording of the
 claim being amended.

MAP FILLED IN A MC 47300

DAY 781 PAGE 102

SEP 19 1974 1:00 P.M. 781 PAGE 102
I do hereby certify that the within named instrument was recorded at request of Bill, Lowell & Co
Records of Pinal County, Arizona
WITNESS my hand and official seal the day and year aforesaid.
500628 William S. Urie, Pinal County Recorder. By Teulical Caldwell, Deputy



Notice of Location (LODE)

A MC 47364

INDEXED

PHOENIX, ARIZONA

JUL 9 3 48 PM '79

RECEIVED
BLM AZ STATE OFFICE

NOTICE IS HEREBY GIVEN that the Nik No. 36 lode mine claim

was located by William G. Mounts on July 2, 1979

This claim is 1,500 feet in length along the vein or deposit of mineral-bearing rock in place and 300 feet in width on each side of the middle of said vein or deposit at which this notice is posted. The general course of

this claim is east-west and is situated in the Sacaton Mining

District, Pinal County, Arizona. This claim runs from the location monument or stake

on which the notice is posted 1490 feet in a easterly direction to the east

center end monument or stake and 10 feet in a westerly direction from the

location monument or stake to the west center end monument or stake, and is also marked by two corner monuments or stakes at each end of the claim, one on each side of and 300 feet from the center end monuments or stakes, making the claim in the form of a parallelogram.

The Nik No. 36 claim is situated in Section 27 T6S, R4E, G & SRBM

Pinal County, Arizona.

William G. Mounts

Locator

Agent: Jeff Jenkins

Witness: J. Witter

Write on the above lines the locality of the claim with reference to some natural object or permanent monument where-by the claim can be identified. Give the section, township and range if known and, if possible, the direction and distance from the nearest public survey marker. It is advisable to make a sketch in the space above, showing the adjoining and overlapping claims. If this is an amendment of a location notice, give the name and book and page of recording of the claim being amended.

MAP FILED IN A MC 47300

DATA 761 PAGE 163

I do hereby certify that the within named instrument was recorded at request of Hill, Lowell & Hill
SEP 19 1974 at 1:00 P.M. DECK 761 PAGE 163 Records of Pinal County, Arizona
500629 WILIAM S. TRUMAN, Pinal County Recorder, by Pauline C. Caldwell filed the day and year aforesaid.

Notice of Location (LODE)

A MC 47365

RECEIVED
B.L.M. AZ STATE OFFICE
INDEXED
JUL 9 3 48 PM '74
PHOENIX, ARIZONA

NOTICE IS HEREBY GIVEN that the Nik. No. 37 lode mining claim

was located by William G. Mounts

This claim is 1,500 feet in length along the vein or deposit of mineral-bearing rock in place and 300 feet in width on each side of the middle of said vein or deposit at which this notice is posted. The general course of this claim is north-south

and is situated in the Sacaton Mining District, Pinal County, Arizona. This claim runs from the location monument or stake

on which the notice is posted 1490 feet in a northerly direction to the north center end monument or stake and 10 feet in a southerly direction from the location monument or stake to the south center end monument or stake, and is also marked by corner monuments or stakes at each end of the claim, one on each side of and 300 feet from the center end monuments or stakes, making the claim in the form of a parallelogram.

The Nik. No. 37 claim is situated in Section 12 T6S, R4E & SRBM Pinal County, Arizona.

William G. Mounts
Locator

Agent: Jeff Baker

Witness: J. Witter

Write on the above lines the locality of the claim with reference to some natural object or permanent monument where- by the claim can be identified. Give the section, township and range if known and, if possible, the direction and distance from the nearest public survey marker. It is advisable to make a sketch in the space above, showing the adjoining and overlapping claims. If this is an amendment of a location notice, give the name and book and page of recording of the claim being amended.

MAP FILED IN A MC 47300

I do hereby certify that the within and foregoing is a true and correct copy of the original as requested by Bill Linsell & Bill
SEP 19 1974 at 1:00 P.M. Docket 761 Page 164
Records of Pinal County, Arizona
WITNESS my hand and official seal the day and year aforesaid.
500830 WILLIAM S. TRUMAN, Pinal County Recorder, By Pauline C. Caldwell Deputy

Notice of Location (LODE)

A MC 47366

NOTICE IS HEREBY GIVEN that the Nik. No. 38 lode mining claim

was located by William G. Mounts on July 2, 1979

This claim is 1,500 feet in length along the vein or deposit of mineral-bearing rock in place and 300 feet in width on each side of the middle of said vein or deposit at which this notice is posted. The general course of

this claim is north-south and is situated in the Sacaton Mining

District, Pinal County, Arizona. This claim runs from the location monument or stake

on which the notice is posted 1490 feet in a northerly direction to the north

center end monument or stake and 10 feet in a southerly direction from the location monument or stake to the south center end monument or stake, and is also marked by two corner monuments or stakes at each end of the claim, one on each side of and 300 feet from the center end monuments or stakes, making the claim in the form of a parallelogram.

The Nik No. 38 claim is situated in Section 12 T6S, R4E & SRBM Pinal County, Arizona.

William G. Mounts
Locator

Agent: Jeff Golden
Witness: [Signature]

Write on the above lines the locality of the claim with reference to some natural object or permanent monument where- by the claim can be identified. Give the section, township and range if known and, if possible, the direction and distance from the nearest public survey marker. It is advisable to make a sketch in the space above, showing the adjoining and overlapping claims. If this is an amendment of a location notice, give the name and book and page of recording of the claim being amended.

RECEIVED
BLM, AZ STATE OFFICE

INDEXED
JUL 9 9 3 48 AM '79
PHOENIX, ARIZONA

MAP FILED IN A MC 47300

I do hereby certify that the within named instrument was recorded at request of Bill Louck & Bill
SEP 19 1974 1:00 PM DKT-761 PAGE 165 Records of Pinal County, Arizona
500831 WILLIAM S. TRUMAN, Pinal County Recorder. By Paul W. Caldwell
WITNESS my hand and official seal the day and year aforesaid.

Notice of Location

(LODE)

A MC 47367

RECEIVED
M. AZ STATE OFFICE
JUL 9 3 48 PM '79
PHOENIX, ARIZONA

NOTICE IS HEREBY GIVEN that the Nik. No. 39 lode mining claim

was located by William G. Mounts on July 2, 1974.
This claim is 1,500 feet in length along the vein or deposit of mineral-bearing rock in place and 300 feet in width on each side of the middle of said vein or deposit at which this notice is posted. The general course of this claim is north-south and is situated in the Sacaton Mining District, Pinal County, Arizona. This claim runs from the location monument or stake on which the notice is posted 1490 feet in a northerly direction to the north center end monument or stake and 10 feet in a southerly direction from the location monument or stake to the south center end monument or stake, and is also marked by two corner monuments or stakes at each end of the claim, one on each side of and 300 feet from the center end monuments or stakes, making the claim in the form of a parallelogram.

The Nik. No. 39 claim is situated in Section 12 T6S, R4E. & SRBM Pinal County, Arizona.

William G. Mounts

Agent: [Signature]

Witness: [Signature]

Write on the above lines the locality of the claim with reference to some natural object or permanent monument whereby the claim can be identified. Give the section, township and range if known and, if possible, the direction and distance from the nearest public survey marker. It is advisable to make a sketch in the space above, showing the adjoining and overlapping claims. If this is an amendment of a location notice, give the name and book and page of recording of the claim being amended.

MAP FILED IN A MC 47300

I do hereby certify that the within named instrument recorded at _____ of _____
SEP 19 1974 at 1:00 P.M. Dec 1974 781 PAGE 167
500833 WILLIAM S. TRUMAN, Pinal County Recorder. *Pauline C. Caldwell*
Records of Pinal County, Arizona
WITNESS my hand and official seal the day and year aforesaid.

Notice of Location (LODE)

A MC 47369

RECEIVED
BLM AZ STATE OFFICE
SEP 9 3 48 PM '74
PHOENIX, ARIZONA

NOTICE IS HEREBY GIVEN that the Nik. No. 4/ lode mining claim

was located by William G. Mounts on July 2, 1974

This claim is 1,500 feet in length along the vein or deposit of mineral-bearing rock in place and 300 feet in width on each side of the middle of said vein or deposit at which this notice is posted. The general course of this claim is north-south and is situated in the Sacaton Mining District, Pinal County, Arizona. This claim runs from the location monument or stake

on which the notice is posted 1490 feet in a northerly direction to the north

center end monument or stake and 10 feet in a southerly direction from the location monument or stake to the south center end monument or stake, and is also marked by two corner monuments or stakes at each end of the claim, one on each side of and 300 feet from the center end monuments or stakes, making the claim in the form of a parallelogram.

The Nik. No. 4/ claim is situated in Section 7 T6S, R4E & SRBM Pinal County, Arizona,

William G. Mounts
Locator

Agent: Jeff Galus

Witness: F. Wetter

Write on the above lines the locality of the claim with reference to some natural object or permanent monument whereby the claim can be identified. Give the section, township and range if known and, if possible, the direction and distance from the nearest public survey marker. It is advisable to make a sketch in the space above, showing the adjoining and overlapping claims. If this is an amendment of a location notice, give the name and book and page of recording of the claim being amended.


MAP FILED IN A MC 47300

I do hereby certify that the within named in transcript was recorded at request of Stella L. Hill & Son
SEP 19 1974 at 1:00 P.M. 761 PAGE 176 Records of Pinal County, Arizona
500842 WILLIAM S. BRUMAN, Pinal County Recorder, By Paul C. Colwell Deputy

Notice of Location (LODE)

A MC 47370

RECEIVED
B.L.M. AZ STATE OFFICE
INDEXED
JUL 23 3 48 PM '79
PHOENIX, ARIZONA



NOTICE IS HEREBY GIVEN that the Nik. No. 50 lode mining claim

was located by William G. Mounts on July 2, 1979

This claim is 1,500 feet in length along the vein or deposit of mineral-bearing rock in place and 300 feet in width on each side of the middle of said vein or deposit at which this notice is posted. The general course of

this claim is South-North and is situated in the Sacaton Mining

District, Pinal County, Arizona. This claim runs from the location monument or stake

on which the notice is posted 1490 feet in a southerly direction to the south

center end monument or stake and 10 feet in a northerly direction from the

location monument or stake to the north center end monument or stake, and is also marked by two corner monuments or stakes at each end of the claim, one on each side of and 300 feet from the center end monuments or stakes, making the claim in the form of a parallelogram.

The Nik. No. 50 claim is situated in Section 12 T6S, R4E G. & SRBM

Pinal County, Arizona

William G. Mounts
Locator

Agent: Jeff D. [Signature]
Witness: [Signature]

Write on the above lines the locality of the claim with reference to some natural object or permanent monument whereby the claim can be identified. Give the section, township and range if known and, if possible, the direction and distance from the nearest public survey marker. It is advisable to make a sketch in the space above, showing the adjoining and overlapping claims. If this is an amendment of a location notice, give the name and book and page of recording of the claim being amended.

MAP FILED IN A MC 47300

INDEXED

785 413

I do hereby certify that the within named instrument was recorded at request of W. G. Mounts
 MAY 27 1975 8:00 AM Docket # 785 Page # 413 Records of Pinal County, Arizona
 WILLIAM S. TRUMAN, Pinal County Recorder, Linda Garcia Deputy

515588

A MC 47370

AMENDED

Notice of Location

(LODE)

PHOENIX, ARIZONA

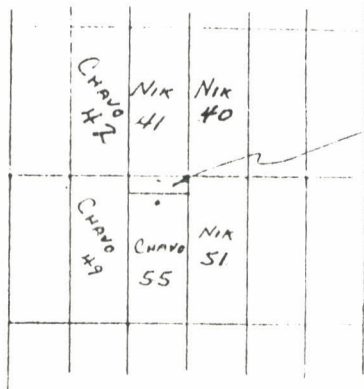
JUL 9 3 48 PM '79

RECEIVED B.L.M. AZ STATE OFFICE

This is an amendment of the Nik 50 lode claim located July 2, 1974 and record in Book 761, page 176, office of the Recorder of Pinal County. NOTICE IS HEREBY GIVEN that the Nik 50 Amended lode mining claim

was located by William G. Mounts on ~~March~~ April, 1975. This claim is ~~1,500~~ ¹⁰⁰ feet in length along the vein or deposit of mineral-bearing rock in place and 300 feet in width on each side of the middle of said vein or deposit at which this notice is posted. The general course of this claim is north-south and is situated in the Sacaton Mining District, Pinal County, Arizona. This claim runs from the location monument or stake on which the notice is posted 10 feet in a northerly direction to the north center end monument or stake and 90 feet in a southerly direction from the location monument or stake to the south center end monument or stake, and is also marked by two corner monuments or stakes at each end of the claim, one on each side of and 300 feet from the center end monuments or stakes, making the claim in the form of a parallelogram.

The Nik 50 Amended is contiguous with adjacent claims as shown in sketch below.



NIK 50 AMENDED

William G. Mounts
 William G. Mounts
 Locator

William G. Mounts
Locator

Witness:

Write on the above lines the locality of the claim with reference to some natural object or permanent monument whereby the claim can be identified. Give the section, township and range if known and, if possible, the direction and distance from the nearest public survey marker. It is advisable to make a sketch in the space above, showing the adjoining and overlapping claims. If this is an amendment of a location notice, give the name and book and page of recording of the claim being amended.

DATE 761 PAGE 177

I do hereby certify that the within named person has recorded in my office in the presence of me and of the witnesses named in the foregoing the request of Still, Snell & Still Docket 500813 Page 1 Records of Pinal County, Arizona
WITNESS my hand and official seal the day and year aforesaid
William S. Truman, Pinal County Recorder
Pauline C. Caldwell

Notice of Location
(LODE)

A MC 47371

INDEXED
JUL 9 3 48 PM '79
RECEIVED
PHOENIX, ARIZONA
AZ STATE OFFICE

NOTICE IS HEREBY GIVEN that the Nik. No. 51 lode mining claim

was located by William G. Mounts on July 2, 1974

This claim is 1,500 feet in length along the vein or deposit of mineral-bearing rock in place and 300 feet in width on each side of the middle of said vein or deposit at which this notice is posted. The general course of

this claim is South-North and is situated in the Sacaton Mining

District, Pinal County, Arizona. This claim runs from the location monument or stake

on which the notice is posted 1490 feet in a southerly direction to the south

center end monument or stake and 10 feet in a northerly direction from the location monument or stake to the north center end monument or stake, and is also marked by two corner monuments or stakes at each end of the claim, one on each side of and 300 feet from the center end monuments or stakes, making the claim in the form of a parallelogram.

The Nik. No. 51 claim is situated in Section 12 T6S, R4E G & SRBM

Pinal County, Arizona

William G. Mounts
Locator

Agent: [Signature]
Witness: [Signature]

Write on the above lines the locality of the claim with reference to some natural object or permanent monument where- by the claim can be identified. Give the section, township and range if known and, if possible, the direction and distance from the nearest public survey marker. It is advisable to make a sketch in the space above, showing the adjoining and overlapping claims. If this is an amendment of a location notice, give the name and book and page of recording of the claim being amended.

47300
MAP FILED IN A MC

I do hereby certify that the within and foregoing was recorded in presence of File, Lowell & Hill
 SEP 19 1974 1:00 P.M. 761 PM 173
 500844 WILLIAM S. TRUMAN, Pinal County Recorder, By Carole O. Caldwell Deputy
 Records of Pinal County, Arizona
 WITNESS my hand and official seal this day and year aforesaid.



A MC 47372

Notice of Location
 (LODE)

RECEIVED
 BLANK STATE OFFICE
 PHOENIX, ARIZONA
 INDEXED
 9 3 48 PM '79

NOTICE IS HEREBY GIVEN that the Nik No. 52 lode mining claim

was located by William G. Mounts on July 2, 1974.
 This claim is 1,500 feet in length along the vein or deposit of mineral-bearing rock in place and 300 feet in width on each side of the middle of said vein or deposit at which this notice is posted. The general course of this claim is South-North and is situated in the Sagaton Mining District, Pinal County, Arizona. This claim runs from the location monument or stake on which the notice is posted 1490 feet in a southerly direction to the south center end monument or stake and 10 feet in a northerly direction from the location monument or stake to the north center end monument or stake, and is also marked by two corner monuments or stakes at each end of the claim, one on each side of and 300 feet from the center end monuments or stakes, making the claim in the form of a parallelogram.

The Nik No. 52 claim is situated in Section 17 T6S, R4E G. & SRBM
Pinal County, Arizona


William G. Mounts
 Locator

Agent: J. J. Galun
 Witness: J. J. Galun

Write on the above lines the locality of the claim with reference to some natural object or permanent monument where by the claim can be identified. Give the section, township and range if known and, if possible, the direction and distance from the nearest public survey marker. It is advisable to make a sketch in the space above, showing the adjoining and overlapping claims. If this is an amendment of a location notice, give the name and book and page of recording of the claim being amended.

MAP FILED IN A MC 47300

I do hereby certify that the within named instrument was recorded at request of Still, L. & Co.
SEP 19 1974 at 1:00 P.M. Docket 761 PAGE 179 Records of Pinal County, Arizona
WITNESS my hand and official seal the day and year aforesaid.
500645 WILLIAM S. TRUMAN, Pinal County Recorder. By Louise C. Colwell Deputy



Notice of Location 47373
(LODE) A MC

INDEXED
RECEIVED
B.M. AZ STATE OFFICE
JUL 9 3 48 PM '79
PHOENIX, ARIZONA

NOTICE IS HEREBY GIVEN that the Nik. No. 53 lode mining claim

was located by William G. Mounts on July 2, 1974.
This claim is 1,500 feet in length along the vein or deposit of mineral-bearing rock in place and 300 feet in width on each side of the middle of said vein or deposit at which this notice is posted. The general course of this claim is South-North and is situated in the Sacaton Mining District, Pinal County, Arizona. This claim runs from the location monument or stake on which the notice is posted 1490 feet in a southerly direction to the south center end monument or stake and 10 feet in a northerly direction from the location monument or stake to the north center end monument or stake, and is also marked by two corner monuments or stakes at each end of the claim, one on each side of and 300 feet from the center end monuments or stakes, making the claim in the form of a parallelogram.

The Nik. No. 53 claim is situated in Section 7 T6S, R4E G. & SR6M
Pinal County, Arizona


William G. Mounts
Locator

Agent: [Signature]
Witness: [Signature]

Write on the above lines the locality of the claim with reference to some natural object or permanent monument where-by the claim can be identified. Give the section, township and range if known and, if possible, the direction and distance from the nearest public survey marker. It is advisable to make a sketch in the space above, showing the adjoining and overlapping claims. If this is an amendment of a location notice, give the name and book and page of recording of the claim being amended.

47373
MAP FILED IN A MC

I do hereby certify that the within named instrument was recorded in the presence of Gill, Lowell & Still Records of Pinal County, Arizona
SEP 19 1974 at 1:00 P.M. Docket 701 PAGE 180
WITNESS my hand and official seal the day and year aforesaid.
500848 WILLIAM S. TRUMAN, Pinal County Recorder, By Pauline D. Caldwell Deputy



Notice of Location
(LODE)

A MC 47374

INDEXED
JUL 9 3 48 PM '74
PHOENIX, ARIZONA
RECEIVED
BLM. AZ STATE OFFICE

NOTICE IS HEREBY GIVEN that the Nik. No. 57 lode mining claim
was located by William G. Mounts on July 2 1974
This claim is 1,500 feet in length along the vein or deposit of mineral-bearing rock in place and 300 feet in
width on each side of the middle of said vein or deposit at which this notice is posted. The general course of
this claim is South-North and is situated in the Sacaton Mining
District, Pinal County, Arizona. This claim runs from the location monument or stake
on which the notice is posted 1490 feet in a southerly direction to the south

center end monument or stake and 10 feet in a northerly direction from the
location monument or stake to the north center end monument or stake, and is also marked by two
corner monuments or stakes at each end of the claim, one on each side of and 300 feet from the center end
monuments or stakes, making the claim in the form of a parallelogram.

The Nik. No. 57 claim is situated in Section 17 T6S, R4E. G. & SRBM
Pinal County, Arizona

William G. Mounts
Locator

Agent: [Signature]
Witness: [Signature]

Write on the above lines the locality of the claim with reference to some natural object or permanent monument where-
by the claim can be identified. Give the section, township and range if known and, if possible, the direction and distance
from the nearest public survey marker. It is advisable to make a sketch in the space above, showing the adjoining and
overlapping claims. If this is an amendment of a location notice, give the name and book and page of recording of the
claim being amended.

473-0
MAP FILED IN A MC

UNITED STATES
DEPARTMENT OF THE INTERIOR
BUREAU OF LAND MANAGEMENT

Arizona State Office
3707 N. 7th Street
P.O. Box 16563
Phoenix, Arizona 85011

AN EQUAL OPPORTUNITY EMPLOYER

NAME _____

1st
NOTICE APR 4 1991

2nd
NOTICE _____

RETURN _____



POSTAGE AND FEES PAID
U.S. DEPARTMENT OF THE INTERIOR
INT-415

OFFICIAL BUSINESS
PENALTY FOR PRIVATE USE \$300

CASA GRANDE COPPER
333 S CARSON MEADOW
CARSON CITY NV 89701

CO-OWNERS
NONE

CERTIFIED MAIL

No. 764650

RETURN RECEIPT REQUESTED

9:00 A.M.
PHOENIX, ARIZONA

APR 8 '91

RECEIVED
BLM, AZ STATE OFFICE

216-589-4269

Robert Ross

M. A. Hanna Mining Co.

1301 E. 9th St, Suite 3600

Cleveland, OH

44114-1860

We forwarded this item to:

4/4/91 -

BLM -

47300

4'

SISKON CORPORATION

333 South Carson Meadows Drive #44
Carson City, Nevada 89701



Bureau of Land Management
P. O. Box 16563
Phoenix, AZ 85011

22

LEAD OWNER

CASA GRANDE COPPER
333 S CARSON MEADOW
CARSON CITY NV 89701

CO-OWNERS
NONE

ARIZONA LEAD FILE NUMBER - 47300

CASE TYPE	SERIAL NUMBER	CLAIM NAME	LAST ASSMT.	CASE TYPE	SERIAL NUMBER	CLAIM NAME	LAST ASSMT.
LD	47300	JENNIE NO 1	1989				
LD	47301	JENNIE NO 2	1989	LD	47302	JENNIE NO 3	1989
LD	47303	JENNIE NO 4	1989	LD	47304	JENNIE NO 5	1989
LD	47305	JENNIE NO 6	1989	LD	47306	JENNIE NO 7	1989
LD	47307	JENNIE NO 8	1989	LD	47308	JENNIE NO 9	1989
LD	47309	JENNIE NO 10	1989	LD	47310	JENNIE NO 11	1989
LD	47311	JENNIE NO 12	1989	LD	47312	JENNIE NO 13	1989
LD	47313	JENNIE NO 14	1989	LD	47314	JENNIE NO 15	1989
LD	47315	JENNIE NO 16	1989	LD	47316	JENNIE NO 17	1989
LD	47317	JENNIE NO 18	1989	LD	47318	JENNIE NO 19	1989
LD	47319	JENNIE NO 20	1989				

closed:
 47300 through 47319 4-2-91
 ENTERED IN COMPUTER
 4-2-91 *BY*



United States Department of the Interior



BUREAU OF LAND MANAGEMENT
ARIZONA STATE OFFICE
3707 N. 7TH STREET
P.O. BOX 16563
PHOENIX, ARIZONA 85011
(602) 640-5550

IN REPLY REFER TO:

(922- SG)
0022M
A MC 47300

CERTIFIED MAIL--RETURN RECEIPT REQUESTED

April 2, 1991

DECISION

Mining Claimant(s)
as Shown on the
Enclosed Sheet

Mining Claim(s)
as Shown on the
Enclosed Sheet

MINING CLAIMS DECLARED ABANDONED

The Federal Land Policy and Management Act (FLPMA) of 1976, 43 U.S.C. 1744, and the implementing regulations in 43 CFR 3833.2, require an annual filing for all mining claims recorded with the Bureau of Land Management (BLM). FLPMA provides that failure to file evidence of annual assessment work or a notice of intention to hold by December 30 of each calendar year shall be deemed conclusively to constitute an abandonment of the claim and it is void by operation of law. The constitutionality of Section 314 of FLPMA was upheld on April 1, 1985, by the United States Supreme Court in United States v. Locke et al., 471 U.S. 84, 129 (1985).

The BLM records do not show receipt of either an affidavit of annual assessment work performed or a notice of intention to hold for the claim(s) listed on the enclosed sheet(s) for the 1990 assessment year.

If you did timely file an affidavit or notice of intention to hold with the BLM during 1990, please furnish a copy which shows receipt by the BLM Arizona State Office, (dated and time stamped) during 1990.

Your proof must show the required document was timely filed with the BLM during 1990, otherwise it will not be accepted. The evidence must be received in this office no later than 30 days from receipt of this decision. If the proof is not furnished during this 30-day period, the claim(s) will be removed from our records as abandoned and void.

Alan Rabinoff
Chief, Branch of
Mining Law Administration

Enclosure

INDEXED

I do hereby certify that within named tract of the above U.S. No. 785 427
 MAY 27 1979 8:00 AM Docket No. P.A. 427 Records of Pinal County, Arizona
 WITNESS my hand and official seal the day and date said PHOENIX, ARIZONA
 515000 WILLIAM S. TRUMAN, Pinal County Recorder, By *Linda Garcia* Deputy

Notice of Location
(LODE)

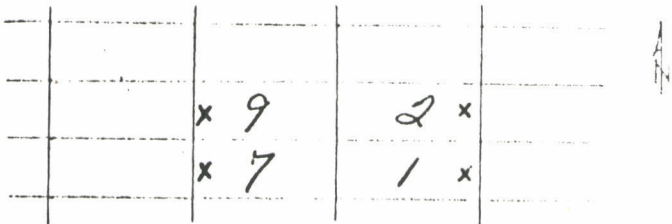
A MC 47300

NOTICE IS HEREBY GIVEN that the Jennie No. 1 lode mining claim

was located by William G. Mounts on March 13, 1979.
 This claim is 1,500 feet in length along the vein or deposit of mineral-bearing rock in place and 300 feet width on each side of the middle of said vein or deposit at which this notice is posted. The general course of this claim is east-west and is situated in the Sacaton Mining District, Pinal County, Arizona. This claim runs from the location monument or stake on which the notice is posted 50 feet in a easterly direction to the east

center end monument or stake and 1450 feet in a westerly direction from the location monument or stake to the west center end monument or stake, and is also marked by two corner monuments or stakes at each end of the claim, one on each side of and 300 feet from the center end monuments or stakes, making the claim in the form of a parallelogram.

The Jennie No. 1 claim is located in the S $\frac{1}{2}$ Sec. 3 T6S, R4E, G & SRBM. It is contiguous with adjacent claims as shown below.



William G. Mounts

William G. Mounts

Agent: *J.M. [Signature]*
 Witness: *[Signature]*

Write on the above lines the locality of the claim with reference to some natural object or permanent monument where by the claim can be identified. Give the section, township and range if known and, if possible, the direction and distance from the nearest public survey marker. It is advisable to make a sketch in the space above, showing the adjoining and overlapping claims. If this is an amendment of a location notice, give the name and book and page of recording of the claim being amended.

755 17 30

RECEIVED
B.L.M. AZ STATE OFFICE

INDEXED

JUL 9 3 43 PM '79

I do hereby certify that the within a ved in trument was recorded at request of W. G. Mounts
 MAY 27 1975 8:00AM Docket No. 755 PAGE 428 Records PHOENIX, ARIZONA
 WITNESS my hand and official seal the day and year aforesaid.
515601 WILLIAM S. TRUMAN, Pinal County Recorder, By Linda Garcia

Notice of Location (LODE)

A MC 47301

NOTICE IS HEREBY GIVEN that the Jennie No. 2 lode mining claim

was located by William G. Mounts on March 13, 1975

This claim is 1,500 feet in length along the vein or deposit of mineral-bearing rock in place and 300 feet in width on each side of the middle of said vein or deposit at which this notice is posted. The general course of

this claim is east-west and is situated in the Sacaton Mining

District, Pinal County, Arizona. This claim runs from the location monument or stake


on which the notice is posted 50 feet in a easterly direction to the east

center end monument or stake and 1450 feet in a westerly direction from the

location monument or stake to the west center end monument or stake, and is also marked by two corner monuments or stakes at each end of the claim, one on each side of and 300 feet from the center end monuments or stakes, making the claim in the form of a parallelogram.

The Jennie No. 2 claim is located in the S¹ Sec. 3, T6S, R4E,

G & SRBM. It is contiguous with adjacent claims as shown below.



William G. Mounts

William G. Mounts
Recorder

Agent:

J. M. Lynch

Witness:

Lou Martin

Write on the above lines the locality of the claim with reference to some natural object or permanent monument where by the claim can be identified. Give the section, township and range if known and, if possible, the direction and distance from the nearest public survey marker. It is advisable to make a sketch in the space above, showing the adjoining and overlapping claims. If this is an amendment of a location notice, give the name and book and page of recording of the claim being amended.

MAP FILED IN A MC 47300

7-1-3 PAGE 429

RECEIVED

I do hereby certify that the within and instrument was recorded at request of W. G. Mounts STATE OFFICE
 MAY 27 1915 8:00 AM Docket No. 735 Page 429 Records of Pinal County, Arizona
 WITNESS my hand and official seal this day and year 1915
515602 WILLIAM S. TRUMAN, Pinal County Recorder, By Linda Garcia Deputy
 PHOENIX, ARIZONA

Notice of Location
(LODE)

A MC 47302

NOTICE IS HEREBY GIVEN that the Jennie No. 3 lode mining claim

was located by William G. Mounts on March 13, 1975...

This claim is 1,500 feet in length along the vein or deposit of mineral-bearing rock in place and 300 feet in width on each side of the middle of said vein or deposit at which this notice is posted. The general course of

this claim is east-west and is situated in the Sacaton Mining

District, Pinal County, Arizona. This claim runs from the location monument or stake

on which the notice is posted 50 feet in a easterly direction to the east


center end monument or stake and 1450 feet in a westerly direction from the

location monument or stake to the west center end monument or stake, and is also marked by two

corner monuments or stakes at each end of the claim, one on each side of and 300 feet from the center end monuments or stakes, making the claim in the form of a parallelogram.

The Jennie No. 3 claim is located in the S $\frac{1}{2}$ Sec. 3 T6S, R4E,

G & SRBM. It is contiguous with adjacent claims as shown below.



William G. Mounts

William G. Mounts
Locator

Agent: *J. M. Lucha*

Witness: *[Signature]*

Write on the above lines the locality of the claim with reference to some natural object or permanent monument whereby the claim can be identified. Give the section, township and range if known and, if possible, the direction and distance from the nearest public survey marker. It is advisable to make a sketch in the space above, showing the adjoining and overlapping claims. If this is an amendment of a location notice, give the name and book and page of recording of the claim being amended.

MAP FILED IN A MC 47300

RECEIVED

BLM AZ STATE OFFICE

I do hereby certify that the within named instrument was recorded at my office of W. G. Mounts Recorder of Pinal Co. by Arizona
MAY 27 1975 8:00 AM Docket DAT 785 PAGE 430

JUN 4 3 44 PM '79

515603 WILLIAM S. TRUMAN, Pinal County Recorder, By Sandra Garcia Deputy

PHOENIX, ARIZONA

Notice of Location
(LODK)

A MC 47303

NOTICE IS HEREBY GIVEN that the Jennie No. 4 lode mining claim

was located by William G. Mounts on March 13, 1975.

This claim is 1,500 feet in length along the vein or deposit of mineral-bearing rock in place and 300 feet in width on each side of the middle of said vein or deposit at which this notice is posted. The general course of

this claim is east-west and is situated in the Sacaton Mining

District, Pinal County, Arizona. This claim runs from the location monument or stake

on which the notice is posted 50 feet in a easterly direction to the east

center end monument or stake and 1450 feet in a westerly direction from the

location monument or stake to the west center end monument or stake, and is also marked by two

corner monuments or stakes at each end of the claim one on each side of and 300 feet from the center end monuments or stakes, making the claim in the form of a parallelogram.

The Jennie No. 4 claim is located in the S 1/2 Sec. 3 T6S, R4E,

G & SRBM. It is contiguous with adjacent claims as shown below.

x 15	5 x
x 13	4 x
x 11	3 x

William G. Mounts

William G. Mounts
Locator

Agent:

J. M. ...

Witness:

[Signature]

Write on the above lines the locality of the claim with reference to some natural object or permanent monument whereby the claim can be identified. Give the section, town, map and range if known or, if possible, the direction and distance from the nearest public survey marker. It is advisable to make a sketch in the space above, showing the adjoining and overlapping claims. If this is an amendment of a location notice, give the name and book and page of recording of the claim being amended.

47300

MAP FILED IN A MC

INDEXED

DAI 785 PAGE 431

RECEIVED B.L.M. AZ STATE OFFICE

JUL 9 3 44 PM '79

I do hereby certify that the within named instrument was recorded at request of W. G. Mounts
 MAY 27 1975 8:00 AM Docket DAI 785 PAGE 431 Records of Pinal County, Arizona
 515604 WILLIAM S. TRUMAN, Pinal County Recorder, By Linda Garcia Deputy
 WITNESS my hand and official seal the day and year aforesaid.

Notice of Location
 (LODE)


A MC 47304

NOTICE IS HEREBY GIVEN that the Jennie No. 5 lode mining claim

was located by William G. Mounts on March 13, 1975.
 This claim is 1,500 feet in length along the vein or deposit of mineral-bearing rock in place and 300 feet in width on each side of the middle of said vein or deposit at which this notice is posted. The general course of this claim is east-west and is situated in the Sacaton Mining

District, Pinal County, Arizona. This claim runs from the location monument or stake on which the notice is posted 50 feet in a easterly direction to the east center end monument or stake and 1450 feet in a westerly direction from the location monument or stake to the west center end monument or stake, and is also marked by two corner monuments or stakes at each end of the claim, one on each side of and 300 feet from the center end monuments or stakes, making the claim in the form of a parallelogram.

The Jennie No. 5 claim is located in the S $\frac{1}{2}$ Sec. 3 T6S, R4E,
G & SRBM. It is contiguous with adjacent claims as shown below.



William G. Mounts

William G. Mounts
 Locator

Agent: J. M. Erickson
 Witness: [Signature]

Write on the above lines the locality of the claim with reference to some natural object or permanent monument whereby the claim can be identified. Give the section, township and range if known and, if possible, the direction and distance from the nearest public survey marker. It is advisable to make a sketch in the space above, showing the adjoining and overlapping claims. If this is an amendment of a location notice, give the name and book and page of recording of the claim being amended.

MAP FILED IN A MC 47300


INDEXED

RECEIVED
B. I. M. AZ STATE OFFICE

I do hereby certify that the within named instrument was recorded as a part of W. G. Mounts
 MAY 27 1975 8:00 AM DATE 785 PAGE 432 Records of Pinal Co., Ariz. JUL 9 3 44 PM '79
 WITNESS my hand and official seal the day and year aforesaid.
 515605 WILLIAM S. TRUMAN, Pinal County Recorder, By Linda Garcia PHOENIX, ARIZONA

Notice of Location (LODE)


A MC 47305



NOTICE IS HEREBY GIVEN that the Jennie No. 6 lode mining claim

was located by William G. Mounts on March 13, 1975.
 This claim is 1,500 feet in length along the vein or deposit of mineral-bearing rock in place and 300 feet in width on each side of the middle of said vein or deposit at which this notice is posted. The general course of this claim is east-west and is situated in the Sacaton Mining District, Pinal County, Arizona. This claim runs from the location monument or stake on which the notice is posted 50 feet in a easterly direction to the east center end monument or stake and 1450 feet in a westerly direction from the location monument or stake to the west center end monument or stake, and is also marked by two corner monuments or stakes at each end of the claim, one on each side of and 300 feet from the center end monuments or stakes, making the claim in the form of a parallelogram.

The Jennie No. 6 claim is located in the S $\frac{1}{2}$ Sec. 3, T6S, R4E, G & SRBM. It is contiguous with adjacent claims as shown below.



William G. Mounts

William G. Mounts
Locater

Agent: J. M. Egan
 Witness: [Signature]

Write on the above lines the locality of the claim with reference to some natural object or permanent monument whereby the claim can be identified. Give the section, township and range if known and, if possible, the direction and distance from the nearest public survey marker. It is advisable to make a sketch in the space above, showing the adjoining and overlapping claims. If this is an amendment of a location notice, give the name and book and page of recording of the claim being amended.

MAP FILED IN A MC 47300

INDEXED

RECEIVED AT STATE OFFICE

do hereby certify that the within named instrument was recorded at reg. 785 at reg. 433 W. G. Mounts
 MAY 27 1975 8:00 AM Docket 785 Page 433 Records of Pinal Co. Arizona
 JUL 9 3 44 PM '79
 WITNESS my hand and official seal the day and year aforesaid.
 515606 WILLIAM S. TRUMAN, Pinal County Recorder, By Linda Phoenix PHOENIX, ARIZONA

Notice of Location (LODE)

A MC 47306

NOTICE IS HEREBY GIVEN that the Jennie No. 7 lode mining claim

was located by William G. Mounts on March 13, 1975. This claim is 1,500 feet in length along the vein or deposit of mineral-bearing rock in place and 300 feet in width on each side of the middle of said vein or deposit at which this notice is posted. The general course of this claim is east-west and is situated in the Sacaton Mining District, Pinal County, Arizona. This claim runs from the location monument or stake on which the notice is posted 50 feet in a westerly direction to the west center end monument or stake and 1450 feet in a easterly direction from the location monument or stake to the east center end monument or stake, and is also marked by two corner monuments or stakes at each end of the claim, one on each side of and 300 feet from the center end monuments or stakes, making the claim in the form of a parallelogram.

The Jennie No. 7 claim is located in the S 1/2 Sec. 3 T6S, R4E, G & SRBM. It is contiguous with adjacent claims as shown below.

8 x x 9		2 x	
6 x x 7		1 x	

William G. Mounts
 William G. Mounts
 Locator

Agent: *J. M. Ecker*
 Witness: *[Signature]*

Write on the above lines the locality of the claim with reference to some natural object or permanent monument whereby the claim can be identified. Give the section, township and range if known and, if possible, the direction and distance from the nearest public survey marker. It is advisable to make a sketch in the space above, showing the adjoining and overlapping claims. If this is an amendment of a location notice, give the name and book and page of recording of the claim being amended.

MAP FILED IN A MC 47300

INDEXED

do hereby certify that the within and instrument was recorded at recorder's office of W.S. Mounts on MAY 27 1975 8:00 AM Docket 785 of PHOENIX, ARIZONA Records PHOENIX, ARIZONA WITNESS my hand and official seal the day and year aforesaid. 515607 WILLIAM S. TRUMAN, Pinal County Recorder, By Linda Garcia

Notice of Location (LODE)

A MC 47307

NOTICE IS HEREBY GIVEN that the Jennie No. 8 lode mining claim

was located by William G. Mounts on March 13, 1975.

This claim is 1,500 feet in length along the vein or deposit of mineral-bearing rock in place and 300 feet in width on each side of the middle of said vein or deposit at which this notice is posted. The general course of this claim is east-west and is situated in the Sacaton Mining District, Pinal County, Arizona. This claim runs from the location monument or stake on which the notice is posted 50 feet in a easterly direction to the east center end monument or stake and 1450 feet in a westerly direction from the location monument or stake to the west center end monument or stake, and is also marked by two corner monuments or stakes at each end of the claim, one on each side of and 300 feet from the center end monuments or stakes, making the claim in the form of a parallelogram.

The Jennie No. 8 claim is located in the S 1/2 Sec. 3 T6S, R4E, G & SRBM. It is contiguous with adjacent claims as shown below.

X 18	10 x x 11	A N
X 17	8 x x 9	
X 16	6 x x ?	

William G. Mounts

William G. Mounts
Locator

Agent: J. M. Lusk
Witness: [Signature]

Write on the above lines the locality of the claim with reference to some natural object or permanent monument whereby the claim can be identified. Give the section, township and range if known and, if possible, the direction and distance from the nearest public survey marker. It is advisable to make a sketch in the space above, showing the adjoining and overlapping claims. If this is an amendment of a location notice, give the name and book and page of recording of the claim being amended.

47300
MAP FILED IN A MC

DATE 785 435

INDEXED

RECEIVED

I do hereby certify that the within named instrument was recorded at
 MAY 27 1975 8:00 AM Docket DAY 785 Page PAGE 435
 WITNESS my hand and official seal this 27th day of May 1975
 515608 WILLIAM S. TRUMAN, Pinal County Recorder, By *Chinda Garcia*
 PHOENIX, ARIZONA

Notice of Location (LODE)

A MC 47308

NOTICE IS HEREBY GIVEN that the Jennie No. 9 lode mining claim

was located by William G. Mounts on March 13, 1975.
 This claim is 1,500 feet in length along the vein or deposit of mineral-bearing rock in place and 300 feet in width on each side of the middle of said vein or deposit at which this notice is posted. The general course of this claim is east-west and is situated in the Sacaton Mining District, Pinal County, Arizona. This claim runs from the location monument or stake on which the notice is posted 50 feet in a westerly direction to the west center end monument or stake and 1450 feet in a easterly direction from the location monument or stake to the east center end monument or stake, and is also marked by two corner monuments or stakes at each end of the claim, one on each side of and 300 feet from the center end monuments or stakes, making the claim in the form of a parallelogram.

The Jennie No. 9 claim is located in the S $\frac{1}{2}$ Sec. 3 T6S, R4E,
G. & SRBM. It is contiguous with adjacent claims as shown below.

X 10	11	X X 3
X 8	9	X X 2
X 6	7	X X 1

William G. Mounts
 William G. Mounts
 Locator

Agent: *G. M. Lusk*
 Witness: *[Signature]*

Write on the above lines the locality of the claim with reference to some natural object or permanent monument where-by the claim can be identified. Give the section, township and range if known and, if possible, the direction and distance from the nearest public survey marker. It is advisable to make a sketch in the space above, showing the adjoining and overlapping claims. If this is an amendment of a location notice, give the name and book and page of recording of the claim being amended.

47300
MAP FILED IN A MC

INDEXED

DATE 785 PAGE 436

do hereby certify that the within named instrument was recorded at request of W. G. Mounts
 MAY 27 1979 8:00 AM Docket DATE 785 PAGE 436 Records of Pinal County, Arizona
 WITNESS my hand and official seal the day and year aforesaid.
 515609 WILLIAM S. TRUMAN, Pinal County Recorder, By Linda Garcia Deputy

Notice of Location
 (LODE)

A MC 47309

RECEIVED
 B.L.M. AZ STATE OFFICE
 PHOENIX, ARIZONA
 JUL 9 3 44 PM '79


47300
 MAP FILED IN A MC

NOTICE IS HEREBY GIVEN that the Jennie No. 10 lode mining claim

was located by William G. Mounts on March 13, 1975.
 This claim is 1,500 feet in length along the vein or deposit of mineral-bearing rock in place and 300 feet in width on each side of the middle of said vein or deposit at which this notice is posted. The general course of this claim is east-west and is situated in the Sacaton Mining District, Pinal County, Arizona. This claim runs from the location monument or stake on which the notice is posted 50 feet in a easterly direction to the east

center end monument or stake and 1450 feet in a westerly direction from the location monument or stake to the west center end monument or stake, and is also marked by two corner monuments or stakes at each end of the claim, one on each side of and 300 feet from the center end monuments or stakes, making the claim in the form of a parallelogram.

The Jennie No. 10 claim is located in the S $\frac{1}{2}$ Sec. 3 T6S, R4E, G & SRBM. It is contiguous with adjacent claims as shown below.



William G. Mounts

William G. Mounts
 Locator

Agent: G. M. [Signature]
 Witness: [Signature]

Write on the above lines the locality of the claim with reference to some natural object or permanent monument whereby the claim can be identified, give the section, township and range if known and, if possible, the direction and distance from the nearest public survey marker. It is advisable to make a sketch in the space above, showing the adjoining and overlapping claims. If this is an amendment of a location notice, give the name and book and page of recording of the claim being amended.

INDEXED

DATE 785 PAGE 437

I do hereby certify that the within named instrument was recorded by me of W. G. Mounts
 MAY 27 1975 8:00 AM Docket 785 PAGE 437 Records of Pinal County, Arizona
 WITNESS my hand and official seal the day and year aforesaid.
 515610 WILLIAM S. TRUMAN, Pinal County Recorder, By Linda Garcia

RECEIVED
 B.L.M. AZ STATE OFFICE
 PHOENIX, ARIZONA
 JUL 9 3 44 PM '79

Notice of Location
 (LODE)

A MC 47310

NOTICE IS HEREBY GIVEN that the Jennie No. // lode mining claim

was located by William G. Mounts on March 13, 19 75.
 This claim is 1,500 feet in length along the vein or deposit of mineral-bearing rock in place and 300 feet in width on each side of the middle of said vein or deposit at which this notice is posted. The general course of this claim is east-west and is situated in the Sacaton Mining District, Pinal County, Arizona. This claim runs from the location monument or stake on which the notice is posted 50 feet in a westerly direction to the west center end monument or stake and 1450 feet in a easterly direction from the location monument or stake to the east center end monument or stake and is also marked by two corner monuments or stakes at each end of the claim, one on each side of and 300 feet from the center end monuments or stakes, making the claim in the form of a parallelogram.

The Jennie No. // claim is located in the S $\frac{1}{2}$ Sec. 3 T6S, R4E,
G. & SRBM. It is contiguous with adjacent claims as shown below.

12 x 13	4 x
10 x 11	3 x
8 x 9	2 x

William G. Mounts

William G. Mounts
 Locator

Agent: J. M. Luchman
 Witness: [Signature]

Write on the above lines the locality of the claim with reference to some natural object or permanent monument where-by the claim can be identified. Give the section, township and range if known and, if possible, the direction and distance from the nearest public survey marker. It is advisable to make a sketch in the space above, showing the adjoining and overlapping claims. If this is an amendment of a location notice, give the name and book and page of recording of the claim being amended.

47300
 MAP FILED IN A MC

DNT 785 PALE 438

By W. G. Mounts
MAY 27 1975 8:00 AM Docket DNT 785 PALE 438
Records of Pinal County, Arizona
WITNESS my hand and official seal the day and year aforesaid.
515611 WILLIAM S. TRUMAN Pinal County Recorder, By Linda Garcia

Notice of Location
(LODE)


A MC 47311

RECEIVED
B.L.M. AZ STATE OFFICE
PHOENIX, ARIZONA
JUL 9 3 44 PM '79

NOTICE IS HEREBY GIVEN that the Jennie No. 12 lode mining claim

was located by William G. Mounts on March 13 1975
This claim is 1,500 feet in length along the vein or deposit of mineral bearing rock in place and 300 feet in width on each side of the middle of said vein or deposit at which this notice is posted. The general course of this claim is east-west and is situated in the Sacaton Mining District, Pinal County, Arizona. This claim runs from the location monument or stake on which the notice is posted 50 feet in a easterly direction to the east center end monument or stake and 1450 feet in a westerly direction from the location monument or stake to the west center end monument or stake, and is also marked by two corner monuments or stakes at each end of the claim, one on each side of and 300 feet from the center end monuments or stakes, making the claim in the form of a parallelogram.

The Jennie No. 12 claim is located in the S 1/2 Sec. 3 T6S, R4E,
G & SRBM. It is contiguous with adjacent claims as shown below.



William G. Mounts
Locator

Agent: J. M. Eichenbaum
Witness: [Signature]

Write on the above lines the locality of the claim with reference to some natural object or permanent monument where by the claim can be identified. Give the section, township and range if known and, if possible, the direction and distance from the nearest public survey marker. It is advisable to make a sketch in the space above, showing the adjoining and overlapping claims. If this is an amendment of a location notice, give the name and book and page of recording of the

MAP FILED IN A MC 47300

INDEXED

DATE 785 11750

I do hereby certify that the within named instrument was recorded in the name of W. G. Mounts
 MAY 27 1975 8:00 AM Docket 785 Page 489 Records of Pinal County, Arizona
 WITNESS my hand and official seal the day and year aforesaid.
515612 WILLIAM S. TRUMAN, Pinal County Recorder, By Linda Garcia Deputy

RECEIVED
 B.L.M. AZ STATE OFFICE
 JUL 9 3 44 PM '79
 PHOENIX, ARIZONA

Notice of Location
 (LODR)

A MC 47312

NOTICE IS HEREBY GIVEN that the Jennie No. 13 lode mining claim

was located by William G. Mounts on March 13, 1975.
 This claim is 1,500 feet in length along the vein or deposit of mineral-bearing rock in place and 300 feet in width on each side of the middle of said vein or deposit at which this notice is posted. The general course of this claim is east-west and is situated in the Sacaton Mining District, Pinal County, Arizona. This claim runs from the location monument or stake on which the notice is posted 50 feet in a westerly direction to the west center end monument or stake and 1450 feet in a easterly direction from the location monument or stake to the east center end monument or stake, and is also marked by two corner monuments or stakes at each end of the claim, one on each side of and 300 feet from the center end monuments or stakes, making the claim in the form of a parallelogram.

The Jennie No. 13 claim is located in the S₂ Sec. 3 T6S, R4E,
G. & SRBM. It is contiguous with adjacent claims as shown below.

14 x x 15	5 x
12 x x 13	4 x
10 x x 11	3 x

William G. Mounts

William G. Mounts
 Locator

Agent: J. M. Leachman
 Witness: [Signature]

Write on the above lines the locality of the claim with reference to some natural object or permanent monument where by the claim can be identified. Give the section, township and range if known and, if possible, the direction and distance from the nearest public survey marker. It is advisable to make a sketch in the space above, showing the adjoining and overlapping claims. If this is an amendment of a location notice, give the name and book and page of recording of the claim being amended.

47300

MAP FILED IN A MC

INDEXED

I do hereby certify that the within named instrument 785 recorded at 440 of W. B. Mounts
 MAY 27 1975 8:00 AM Docket PAGE 440 Records of Pinal County, Arizona
 WITNESS my hand and official seal the day and year aforesaid.
 515613 WILLIAM S. TRUMAN, Pinal County Recorder, By Linda Garcia Deputy

Notice of Location (LODE)

A MC 47313

RECEIVED
 B.L.M. AZ STATE OFFICE
 JUL 9 3 44 PM '79
 PHOENIX, ARIZONA

NOTICE IS HEREBY GIVEN that the Jennie No. 14 lode mining claim

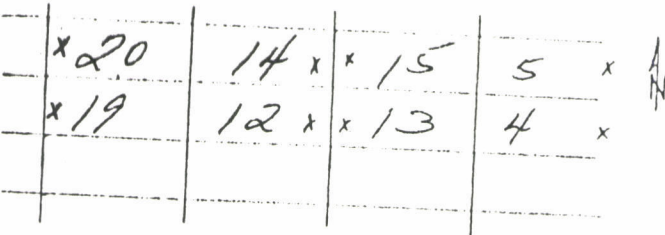
was located by William G. Mounts on March 13, 1975

This claim is 1,500 feet in length along the vein or deposit of mineral-bearing rock in place and 300 feet in width on each side of the middle of said vein or deposit at which this notice is posted. The general course of this claim is east-west

and is situated in the Sacaton Mining District, Pinal County, Arizona. This claim runs from the location monument or stake on which the notice is posted 50 feet in a easterly direction to the east

center end monument or stake and 1450 feet in a westerly direction from the location monument or stake to the west center end monument or stake, and is also marked by two corner monuments or stakes at each end of the claim, one on each side of and 300 feet from the center end monuments or stakes, making the claim in the form of a parallelogram.

The Jennie No. 14 claim is located in the S $\frac{1}{2}$ Sec. 3, T6S, R4E, G & SRBM. It is contiguous with adjacent claims as shown below.



William G. Mounts

William G. Mounts
Locator

Agent: *J. M. Leachman*
Witness: *[Signature]*

47300
MAP FILED IN A MC

Write on the above lines the locality of the claim with a reference to some natural object or permanent monument where by the claim can be identified. Give the section, township and range if known and, if possible, the direction and distance from the nearest public survey marker. It is advisable to make a sketch in the space above, showing the adjoining and overlapping claims. If this is an amendment of a location notice, give the name and book and page of recording of the claim being amended.

INDEXED

DN 785 PAGE 441

do hereby certify that the within and instrument was filed with me on this day of W.G. Mounts
 MAY 27 1975 8:00 AM Docket 785 PAGE 441 Page _____ Records of Pinal County, Arizona
 WITNESS my hand and official seal the day and year aforesaid.
 515614 WILLIAM S. TRUMAN, Pinal County Recorder, By Linda Garcia Deputy

Notice of Location

(LODE)

A MC 47314

RECEIVED
 B.L.M. AZ STATE OFFICE
 PHOENIX, ARIZONA
 JUL 9 3 44 PM '79

NOTICE IS HEREBY GIVEN that the Jennie No. 15 lode mining claim

was located by William G. Mounts on March 13, 1975.

This claim is 1,500 feet in length along the vein or deposit of mineral-bearing rock in place and 300 feet in width on each side of the middle of said vein or deposit at which this notice is posted. The general course of

this claim is east-west and is situated in the Sacaton Mining

District, Pinal County, Arizona. This claim runs from the location monument or stake

on which the notice is posted 50 feet in a westerly direction to the west

center end monument or stake and 1450 feet in a easterly direction from the

location monument or stake to the east center end monument or stake, and is also marked by two corner monuments or stakes at each end of the claim, one on each side of and 300 feet from the center end monuments or stakes, making the claim in the form of a parallelogram.

The Jennie No. 15 claim is located in the S $\frac{1}{2}$ Sec. 3 T6S, R4E,

G. & SRBM. It is contiguous with adjacent claims as shown below.

14 x 15	5 x
12 x 13	4 x

AN

William G. Mounts

William G. Mounts
Locator

Agent: J. M. Larkin
 Witness: [Signature]

Write on the above lines the locality of the claim with reference to some natural object or permanent monument where- by the claim can be identified. Give the section, township and range if known and, if possible, the direction and distance from the nearest public survey marker. It is advisable to make a sketch in the space above, showing the adjoining and overlapping claims. If this is an amendment of a location notice, give the name and book and page of recording of the claim being amended.

47300
MAP FILED IN A MC

INDEXED

DATE 785 PAGE 442

I do hereby certify that the within named instrument was recorded at request of W. G. Mounts
 MAY 27 1975 8:00 AM Docket No. 785 Page 442 Records of Pinal County, Arizona
 WITNESS my hand and official seal the day and year aforesaid.
 515615 WILLIAM S. TRUMAN, Pinal County Recorder, By Ande Garcia Deputy

Notice of Location
 (LODE)

A MC 47315

RECEIVED
 BLM AZ STATE OFFICE
 JUL 9 3 44 PM '79
 PHOENIX, ARIZONA

NOTICE IS HEREBY GIVEN that the Jennie No. 16 lode mining claim

was located by William G. Mounts on March 13, 1975.
 This claim is 1,500 feet in length along the vein or deposit of mineral-bearing rock in place and 300 feet in width on each side of the middle of said vein or deposit at which this notice is posted. The general course of this claim is east-west and is situated in the Sacaton Mining District, Pinal County, Arizona. This claim runs from the location monument or stake on which the notice is posted 50 feet in a westerly direction to the west

center end monument or stake and 1450 feet in a easterly direction from the location monument or stake to the east center end monument or stake, and is also marked by two corner monuments or stakes at each end of the claim, one on each side of and 300 feet from the center end monuments or stakes, making the claim in the form of a parallelogram.

The Jennie No. 16 claim is located in the S $\frac{1}{2}$ Sec. 3 T6S, R4E, G. & SRBM. It is contiguous with adjacent claims as shown below.

x 17	8 x		
x 16	6 x		

AN

William G. Mounts

William G. Mounts
 Locator

Agent:

J. M. Lusk

Witness:

[Signature]

Write on the above lines the locality of the claim with reference to some natural object or permanent monument where- by the claim can be identified. Give the section, township and range if known and, if possible, the direction and distance from the nearest public survey marker. It is advisable to make a sketch in the space above, showing the adjoining and overlapping claims. If this is an amendment of a location notice, give the name and book and page of recording of the claim being amended.

47300
 MAP FILED IN A MC

INDEXED

do hereby certify that the within named instrument was recorded at request of W. S. Mounts
 MAY 27 1975 8:00AM 785 PAGE 443 Records of Pinal County, Arizona
 WITNESS my hand and official seal the day and year aforesaid.
 515616 WILLIAM S. TRUMAN, Pinal County Recorder, By Linda Garcia Deputy

RECEIVED
 BLM, AZ STATE OFFICE
 JUL 9 3 44 PM '79
 PHOENIX, ARIZONA

Notice of Location
 (LODE)

A MC 47316

NOTICE IS HEREBY GIVEN that the Jennie No. 17 lode mining claim

was located by William G. Mounts on March 13, 1975. This claim is 1,500 feet in length along the vein or deposit of mineral-bearing rock in place and 300 feet in width on each side of the middle of said vein or deposit at which this notice is posted. The general course of this claim is east-west and is situated in the Sacaton Mining District, Pinal County, Arizona. This claim runs from the location monument or stake on which the notice is posted 50 feet in a westerly direction to the west center end monument or stake and 1450 feet in a easterly direction from the location monument or stake to the east center end monument or stake, and is also marked by two corner monuments or stakes at each end of the claim, one on each side of and 300 feet from the center end monuments or stakes, making the claim in the form of a parallelogram.

The Jennie No. 17 claim is located in the S $\frac{1}{2}$ Sec. 3 T6S, R4E, G & SRBM. It is contiguous with adjacent claims as shown below.

x 18	10 x		
x 17	8 x		
x 16	6 x		

AN

William G. Mounts

William G. Mounts
 Locator

Agent:

J. M. Luchman

Witness:

[Signature]

Write on the above lines the locality of the claim with reference to some natural object or permanent monument whereby the claim can be identified. Give the section, township and range, if known and, if possible, the direction and distance from the nearest public survey marker. It is advisable to make a sketch in the space above, showing the adjoining and overlapping claims. If this is an amendment of a location notice, give the name and book and page of recording of the claim being amended.

MAP FILED IN A MC 47300

INDEXED

DATE 785 PAGE 444

I do hereby certify that the within named instrument was recorded at request of W. G. Mounts
 JUL 2 1979 8:00 AM Docket DATE 785 PAGE 444 Records of Pinal County, Arizona
 WITNESS my hand and official seal the day and year aforesaid.
 515617 WILLIAM S. TRUMAN, Pinal County Recorder, By Linda Garcia Deputy

Notice of Location A MC 47317
 (LODE)

RECEIVED
 BLM-AZ STATE OFFICE
 PHOENIX, ARIZONA
 JUL 9 3 44 PM '79

NOTICE IS HEREBY GIVEN that the Jennie No. 18 lode mine claim

was located by William G. Mounts on March 13, 1975.
 This claim is 1,500 feet in length along the vein or deposit of mineral-bearing rock in place and 300 feet in width on each side of the middle of said vein or deposit at which this notice is posted. The general course of this claim is east-west and is situated in the Sacaton Mining District, Pinal County, Arizona. This claim runs from the location monument or stake on which the notice is posted 50 feet in a westerly direction to the west center end monument or stake and 1450 feet in a easterly direction from the location monument or stake to the east center end monument or stake, and is also marked by two corner monuments or stakes at each end of the claim, one on each side of and 300 feet from the center end monuments or stakes, making the claim in the form of a parallelogram.

The Jennie No. 18 claim is located in the S 1/2 Sec. 3 T6S, R4E, G. & SRBM. It is contiguous with adjacent claims as shown below.

x 19	12 x	
x 18	10 x	
x 17	8 x	

William G. Mounts

William G. Mounts
 Locator

Agent: J. M. [Signature]
 Witness: [Signature]

Write on the above lines the locality of the claim with reference to some natural object or permanent monument where-by the claim can be identified. Give the section, township and range if known and, if possible, the direction and distance from the nearest public survey marker. It is advisable to make a sketch in the space above, showing the adjoining and overlapping claims. If this is an amendment of a location notice, give the name and book and page of recording of the claim being amended.

MAP FILED IN A MC 47300

INDEXED

I do hereby certify that the within named instrument was recorded at record book 785 page 445 W. G. Mounts
 MAY 27 1975 8:00 AM Docket DAT 785 PAGE 445 Records of Pinal County, Arizona
 515618 WILLIAM S. TRUMAN, Pinal County Recorder, By Linda Garcia Deputy
 WITNESS my hand and official seal the day and year aforesaid.

RECEIVED
 B.L.M. AZ STATE OFFICE
 JUL 9 3 45 PM '79
 PHOENIX, ARIZONA

Notice of Location
 (LODE) A MC 47318

NOTICE IS HEREBY GIVEN that the Jennie No. 19 lode mining claim

was located by William G. Mounts on March 13, 1975
 This claim is 1,500 feet in length along the vein or deposit of mineral-bearing rock in place and 300 feet in width on each side of the middle of said vein or deposit at which this notice is posted. The general course of this claim is east-west and is situated in the Sacaton Mining District, Pinal County, Arizona. This claim runs from the location monument or stake on which the notice is posted 50 feet in a westerly direction to the west center end monument or stake and 1450 feet in a easterly direction from the location monument or stake to the east center end monument or stake, and is also marked by two corner monuments or stakes at each end of the claim, one on each side of and 300 feet from the center end monuments or stakes, making the claim in the form of a parallelogram.

The Jennie No. 19 claim is located in the S1 Sec. 3 T6S, R4E, G & SRBM. It is contiguous with adjacent claims as shown below.

x 20	14 x	
x 19	12 x	
x 18	10 x	

AN

William G. Mounts
 William G. Mounts
 Locator

Agent: J.M. Greiner
 Witness: [Signature]

Write on the above lines the locality of the claim with reference to some natural object or permanent monument where-by the claim can be identified. Give the section, township and range if known and, if possible, the direction and distance from the nearest public survey marker. It is advisable to make a sketch in the space above, showing the adjoining and overlapping claims. If this is an amendment of a location notice, give the name and book and page of recording of the claim being amended.

MAP FILED IN A MC 47300

I do hereby certify that the within and above instrument was recorded at the office of W. G. Mounts
 MAY 27 1975 8:00 AM Docket No. 755-1446 Records of Pinal County, Arizona
 WITNESS my hand and official seal the day and year aforesaid.
 515619 WILLIAM S. TRUMAN, Pinal County Recorder, By Chanda Garcia

RECEIVED
 B. L. M. AZ STATE OFFICE
 JUL 9 3 45 PM '79
 PHOENIX, ARIZONA

Notice of Location
 (LOCK)

A MC 47319

NOTICE IS HEREBY GIVEN that the Jennie No. 20 lode mining claim

was located by William G. Mounts on March 13, 1975.
 This claim is 1,500 feet in length along the vein or deposit of mineral-bearing rock in place and 300 feet in width on each side of the middle of said vein or deposit at which this notice is posted. The general course of this claim is east-west and is situated in the Sacaton Mining District, Pinal County, Arizona. This claim runs from the location monument or stake on which the notice is posted 50 feet in a westerly direction to the west center end monument or stake and 1450 feet in a easterly direction from the location monument or stake to the east center end monument or stake, and is also marked by two corner monuments or stakes at each end of the claim, one on each side of and 300 feet from the center end monuments or stakes, making the claim in the form of a parallelogram.

The Jennie No. 20 claim is located in the S $\frac{1}{2}$ Sec. 3, T6S, R4E,
G. & SRBM. It is contiguous with adjacent claims as shown below.

x 20	14	x
x 19	12	x

AN

William G. Mounts

William G. Mounts
 Locator

Agent:

J. M. Lusk

Witness:

[Signature]

MAP FILED IN A MC 47300

Write on the above lines the locality of the claim with reference to some natural object or permanent monument where-
 by the claim can be identified. Give the section, township and range if known and, if possible, the direction and distance
 from the nearest public survey marker. It is advisable to make a sketch in the space above, showing the adjoining and
 overlapping claims. If this is an amendment of a location notice, give the name and book and page of recording of the
 claim being amended.